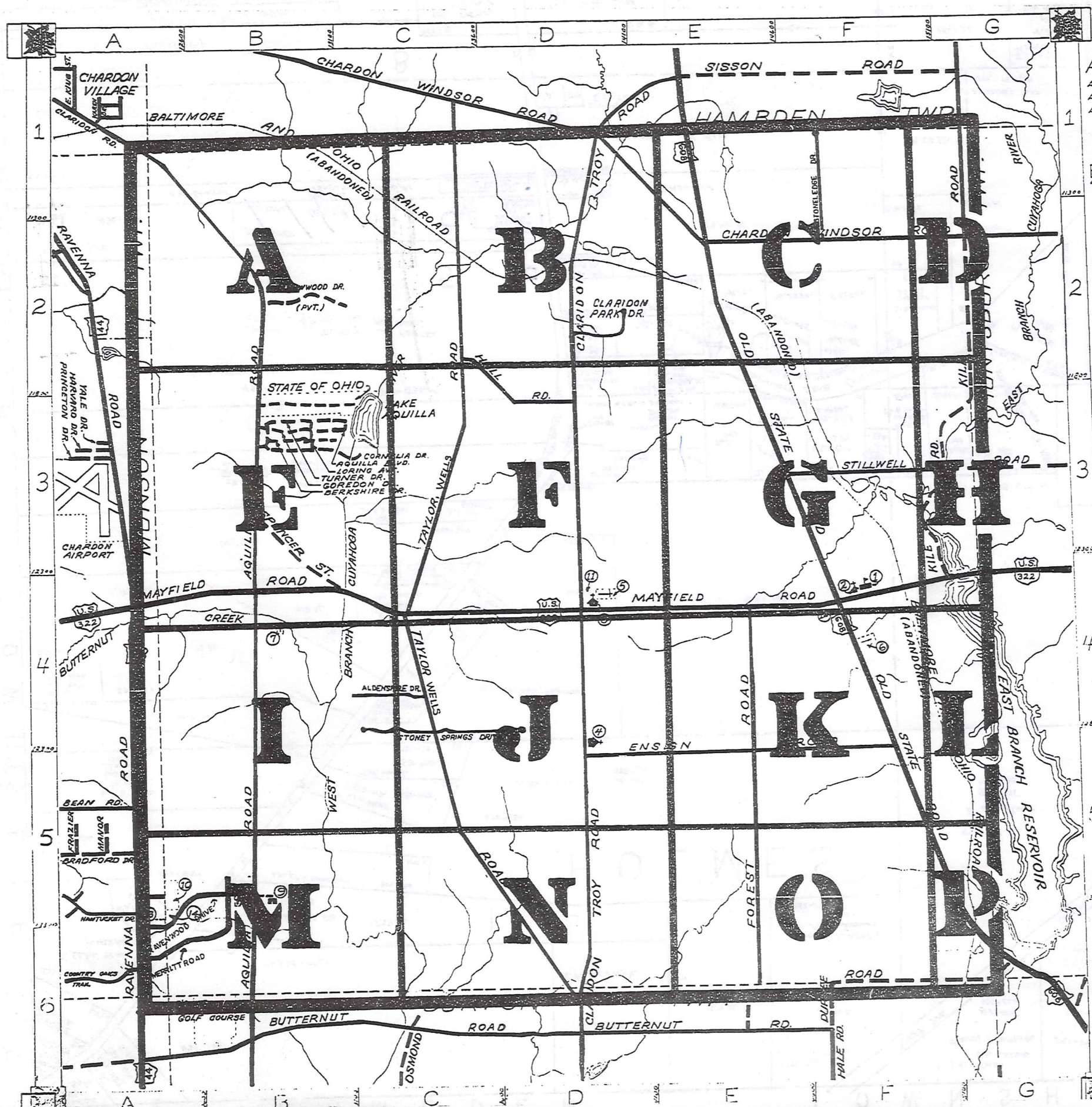




ROAD INDEX



A	ALDENSHIRE DR C4	I cont	S	SPENCER ST. B3-B4
	AQUILLA BLVD C3	J		STILLWELL RD. F3-G3
	AQUILLA RD A1-B6			STONELEDGE DR. F1-F2
				STONEY SPRINGS DR. C4
B	BERKSHIRE DR. B3	K	T	TAYLOR WELLS RD. C1-D6
				TURNER DR. (PVT) B3
				KILE RD. F4-G1
C	CHARDON WINDSOR RD D1-G2	L	U	
	CLARIDON PARK DR. D2			LORING AVE. (PVT) B3
	CLARIDON TROY RD D1-D6			
	CORNELIA DR (PVT) B3			
D	DURKEE RD. F4-G4	M	V	
				MAYFIELD RD A4-G4
				MEADOWWOOD DR. (PVT) B2
				MERRITT RD A6
E	ENSIGN RD D5-F5	N	W	
F	FOREST RD. E4-F4	O	X	
				OLD STATE RD. E1-G4
G	GREGON DR. (PVT) B3	P	Y	
H	HALL RD. C2-D3	Q	Z	
I		R		
				RAVENWOOD DR A6

- 1 CLARIDON ELEMENTARY SCHOOL
- 2 EAST CLARIDON METHODIST CHURCH
- 3 THE FIRST CONGREGATIONAL CHURCH
- 4 CHRISTIAN MISSIONARY ALLIANCE CH.
- 5 CLARIDON CENTER CEMETERY
- 6 EAST CLARIDON CEMETERY
- 7 WEST CLARIDON CEMETERY
- 8 GEAGA COUNTY HOME CEMETERY
- 9 PLEASANT HILL COUNTY HOME
- 10 GEAGA COUNTY COMM. HOSPITAL
- 11 CLARIDON TOWN HALL
- 12 U.S. POST OFFICE (CLARIDON)
- 13 GEAGA COUNTY SAFETY CENTER
- 14 GEAGA COUNTY WELFARE DEPT.

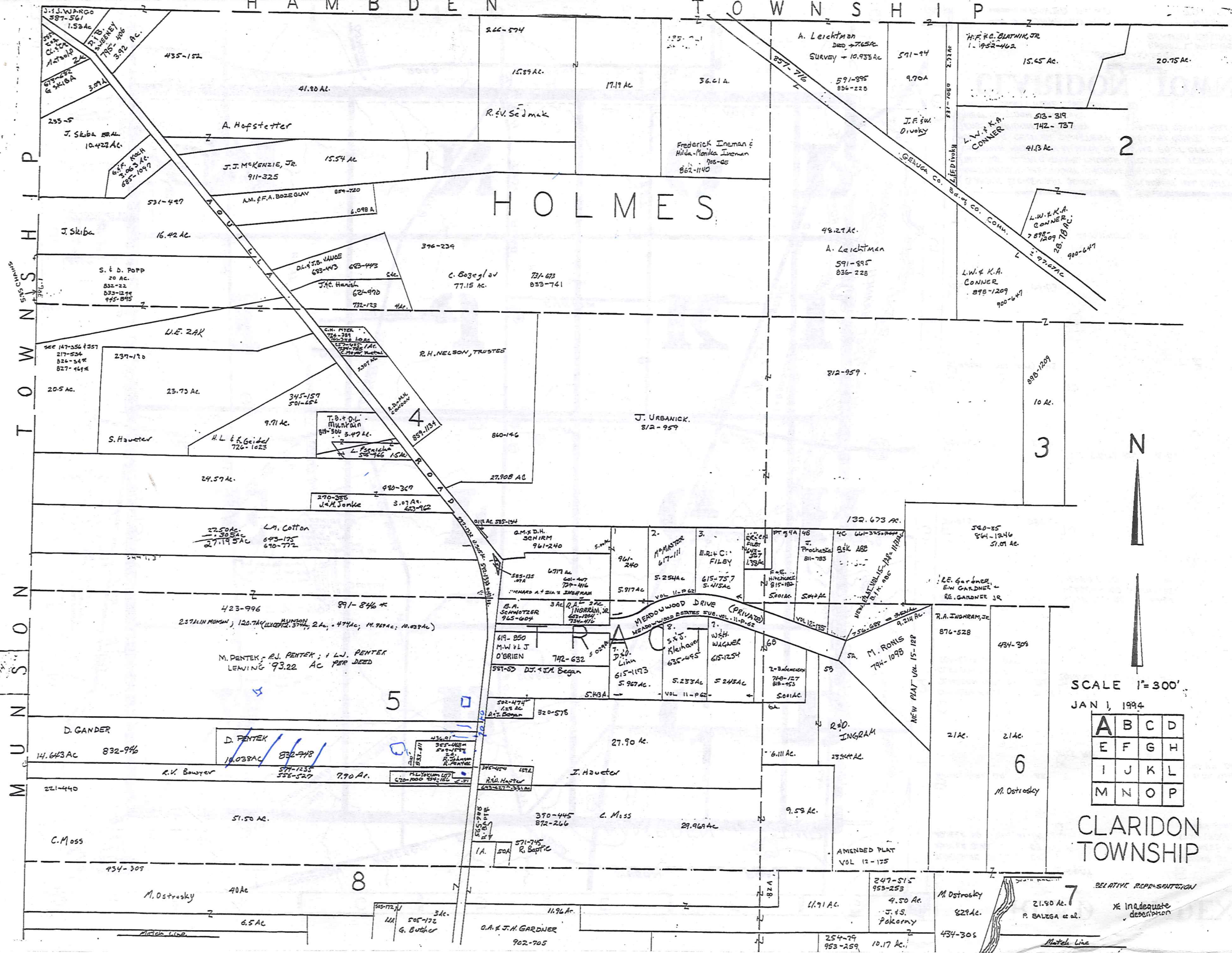
CLARIDON TOWNSHIP

SCALE - 1" = 2000'

ROBERT L. PHILLIPS
GEAGA COUNTY ENGINEER

- UNPAVED ROAD
- PAVED ROAD
- RAILROAD
- TOWNSHIP LINE

H A M B U R G T O W N S H I P



H I P
T O W N S H I P
M U N I C I P A L I T Y

H O L M E S



SCALE 1" = 300'
JAN 1, 1994

A	B	C	D
E	F	G	H
I	J	K	L
M	N	O	P

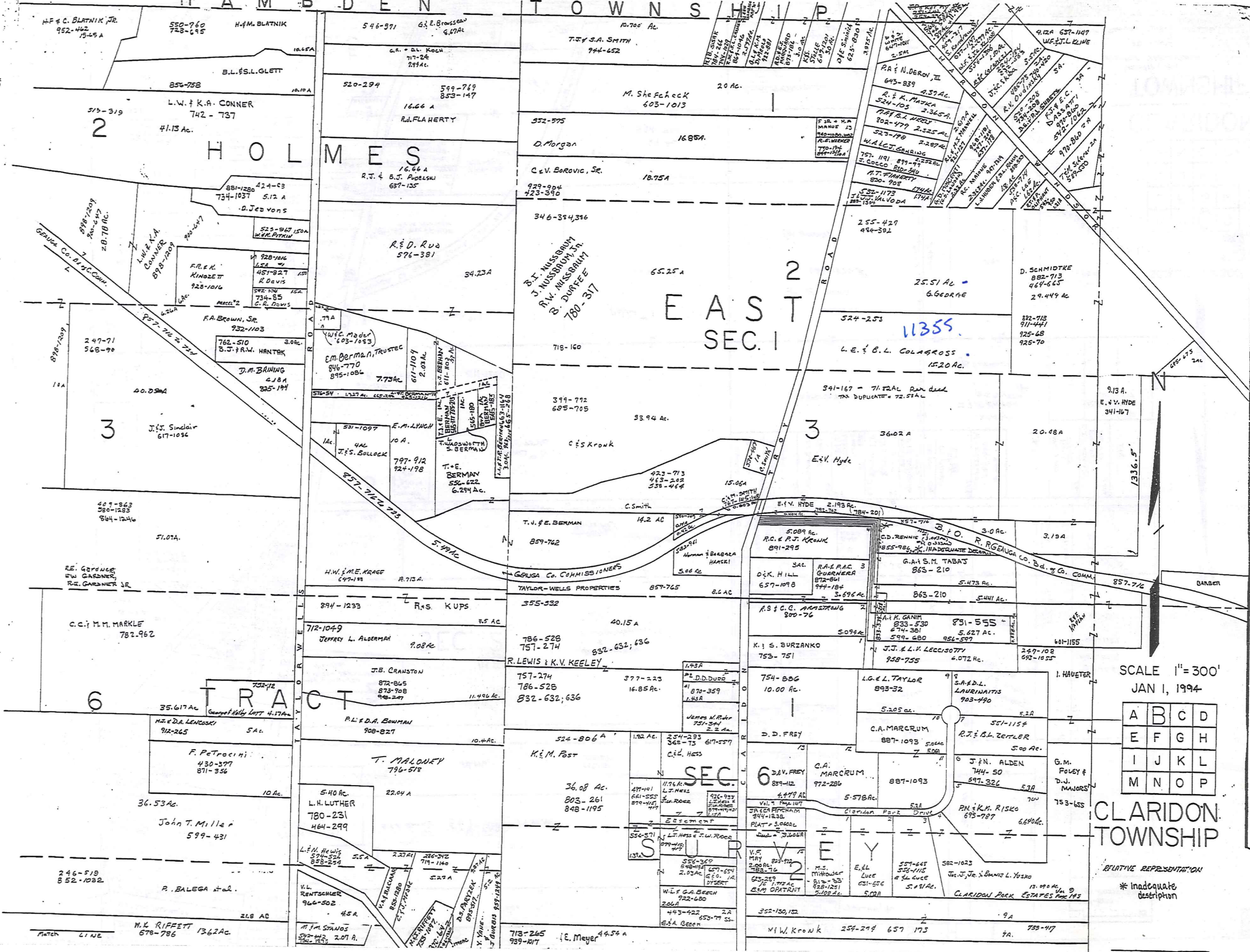
CLARIDON TOWNSHIP

TRW-REDI SCALE IN 1/10 OF AN INCH 1-800-345-7334

RELATIVE REPRESENTATION
* Inadequate description

Match Line

H A M B D E N T O W N S H I P



2

H O L M E S

E A S T
S E C . 1

3

3

6

T R A C T

S E C . 6

SCALE 1" = 300'
JAN 1, 1994

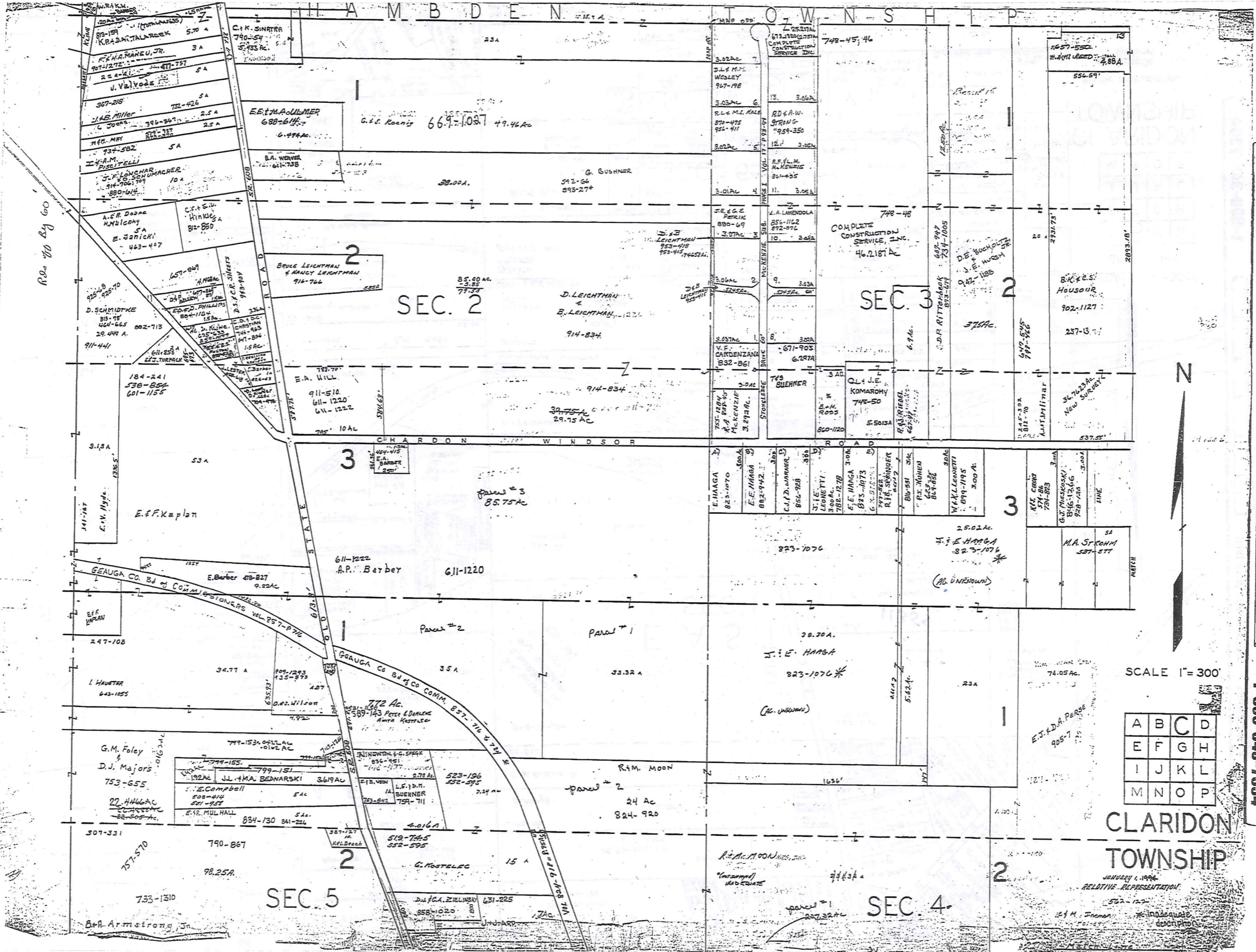
A	B	C	D
E	F	G	H
I	J	K	L
M	N	O	P

CLARIDON TOWNSHIP

RELATIVE REPRESENTATION
* inadequate description

TRW-REDI SCALE IN 1/40 OF AN INCH 1-800-345-7334

H A M B U R G T O W N S H I P



A	B	C	D
E	F	G	H
I	J	K	L
M	N	O	P

CLARIDON
 TOWNSHIP

JANUARY 1, 1994
 RELATIVE REPRESENTATION

SEC. 2

SEC. 3

SEC. 4

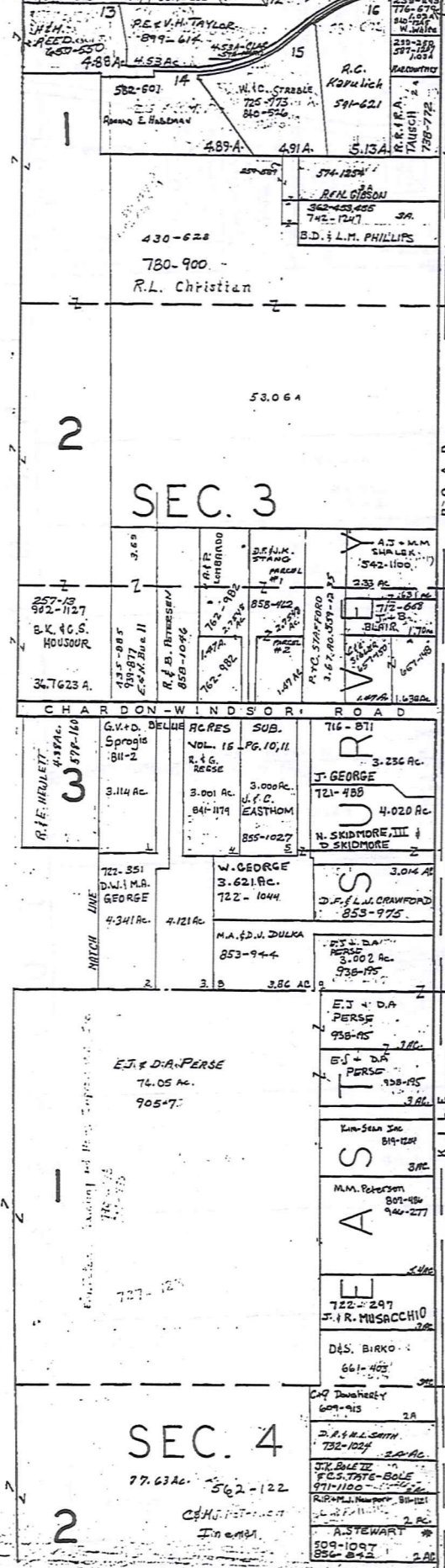
SEC. 5

Row 40 By 60

N

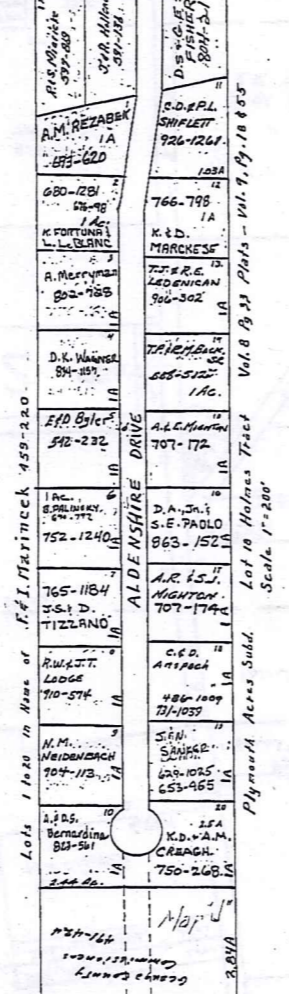
Map details including owner names (e.g., E.E. MAULLMER, D. LEICHTMAN, E.A. HAGA), acreages (e.g., 66.97, 85.40, 85.75), parcel numbers (e.g., 2, 3, 1, 2), and road names (e.g., CHARDON WINDSOR ROAD, STATE ROAD 60).

HAMDEN TOWNSHIP



H U N T S B U R G T O W N S H I P

TAYLOR WELLS ROAD



Lots 1 to 20 in Name of F.F. Martinek 459-220

Lot 10 Holmes Tract Vol 8 B 33 P 10-18 & 55 Scale 1"=200' Plymouth Acres Subd.



SCALE 1"=300'

* Inadequate description

JANUARY 1, 1992 RELATIVE REPRESENTATION

A	B	C	D
E	F	G	H
I	J	K	L
M	N	O	P

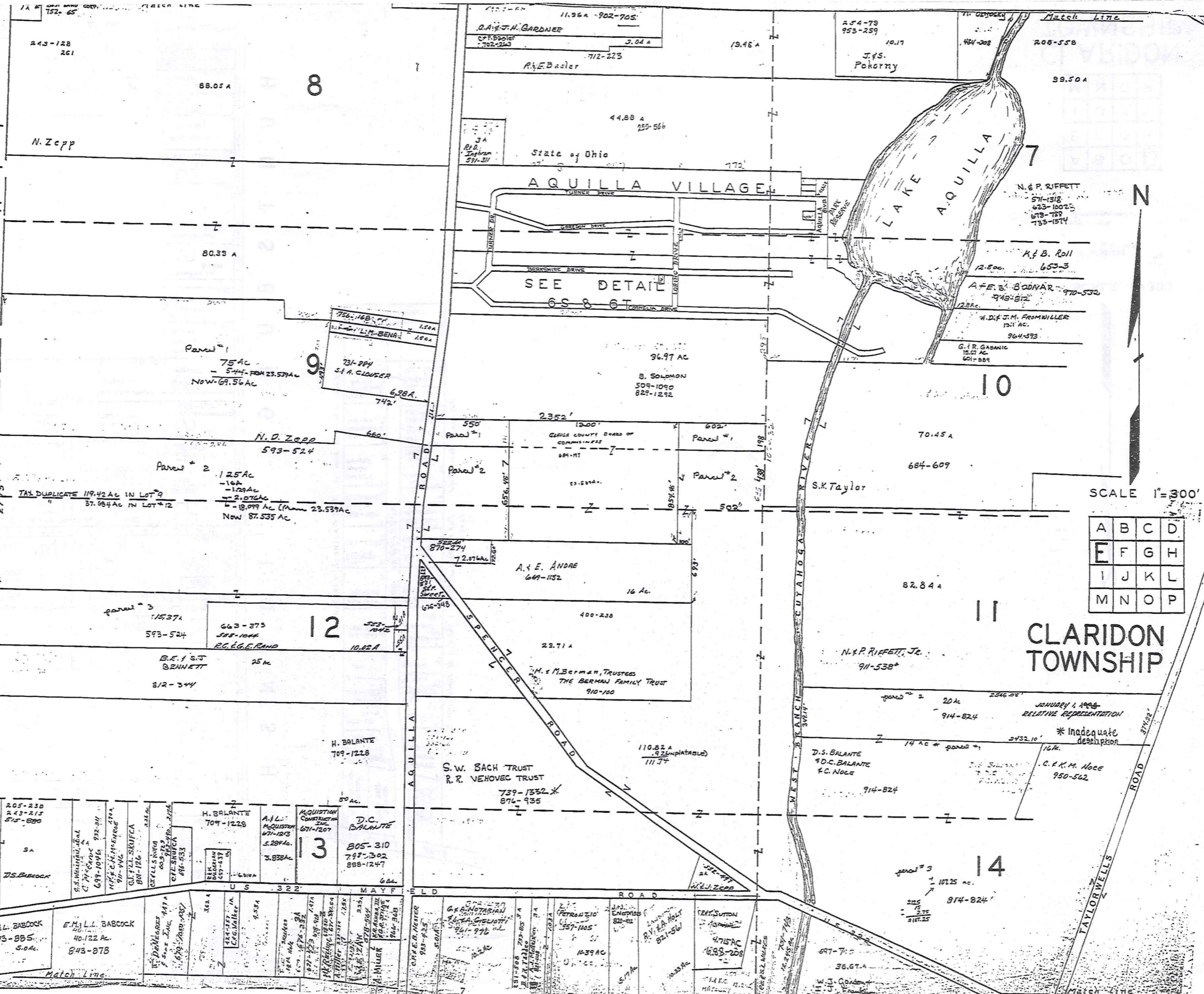
CLARIDON TOWNSHIP

TRW-REDI SCALE IN 1/10 OF AN INCH

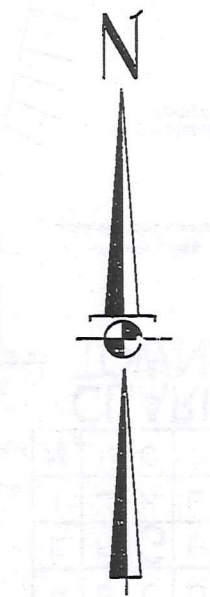
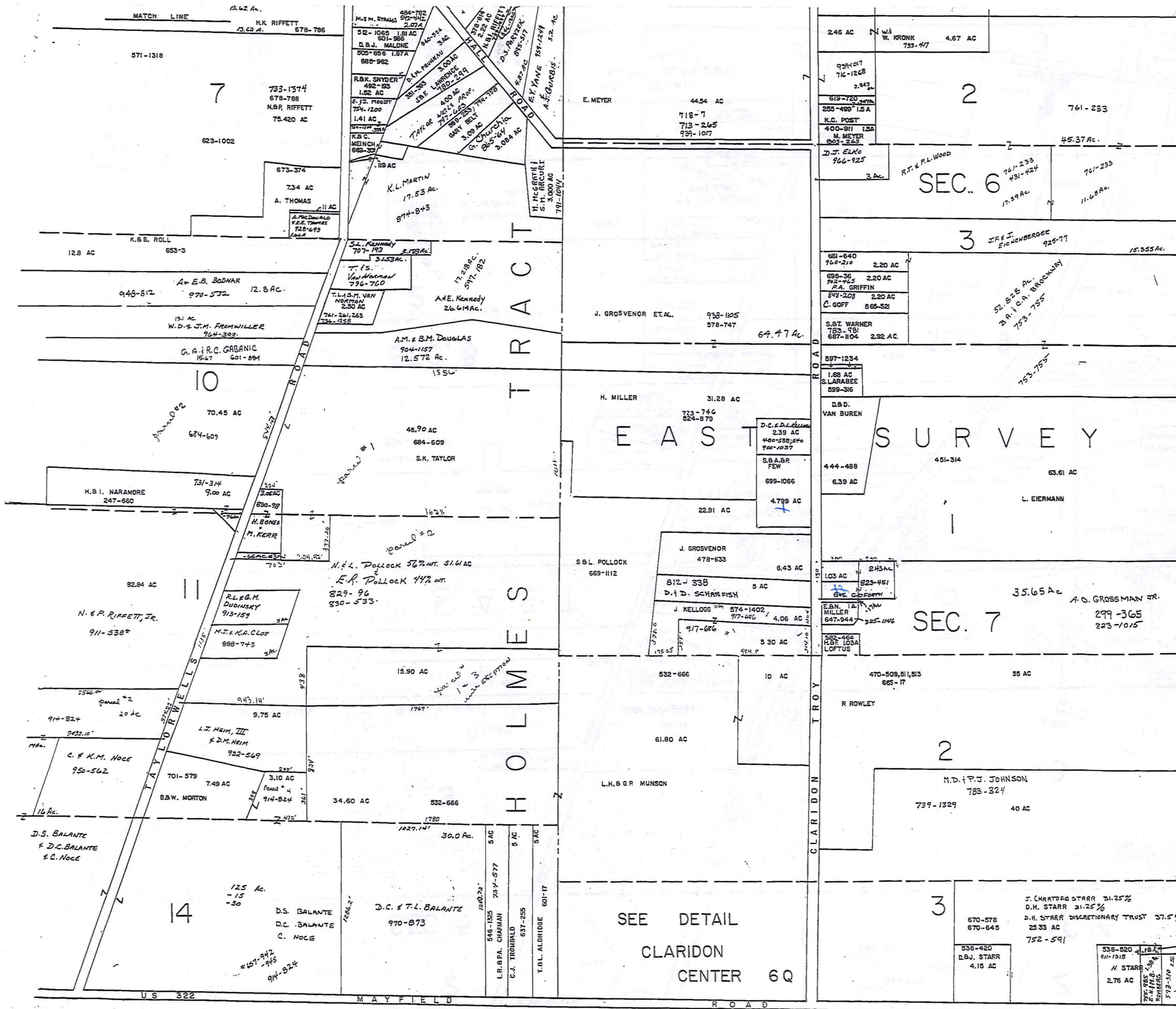


1-800-345-7334

T O W N S H I P
M U N I C I P A L



TRW-REDI
SCALE IN 1/10 OF AN INCH
1-800-345-7334



SCALE: 1" = 300'

A	B	C	D
E	F	G	H
I	J	K	L
M	N	O	P

CLARIDON TOWNSHIP

JANUARY 1, 1994
 E. 147th REPRESENTATIVE

* Inadequate description

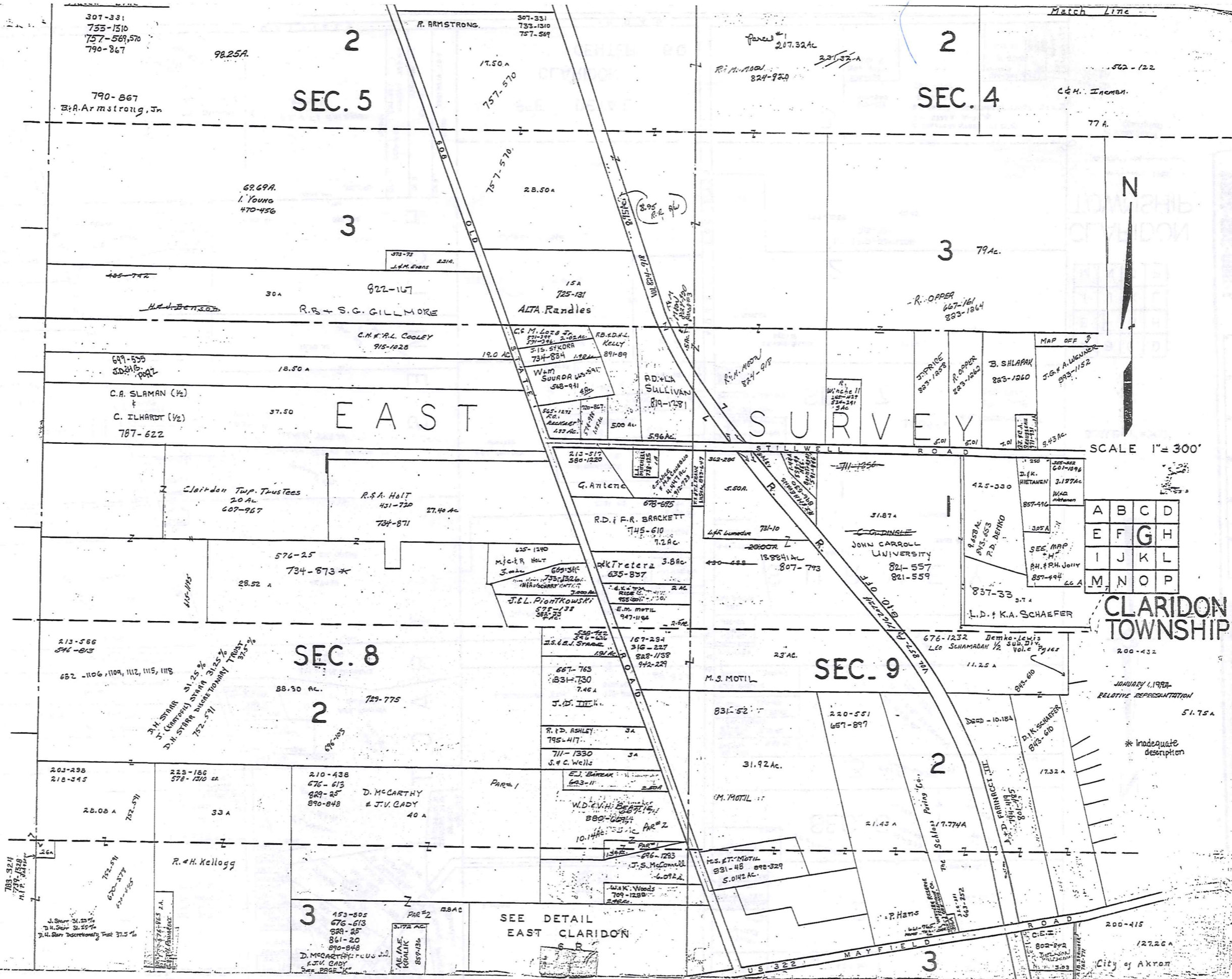
D.H. STARR
 900-440
 524-811
 911-2518

TRW-REDI

SCALE IN 1/10 OF AN INCH



1-800-345-7334



TRW-REDI
SCALE IN 1/10 OF AN INCH

1-800-345-7334

A	B	C	D
E	F	G	H
I	J	K	L
M	N	O	P

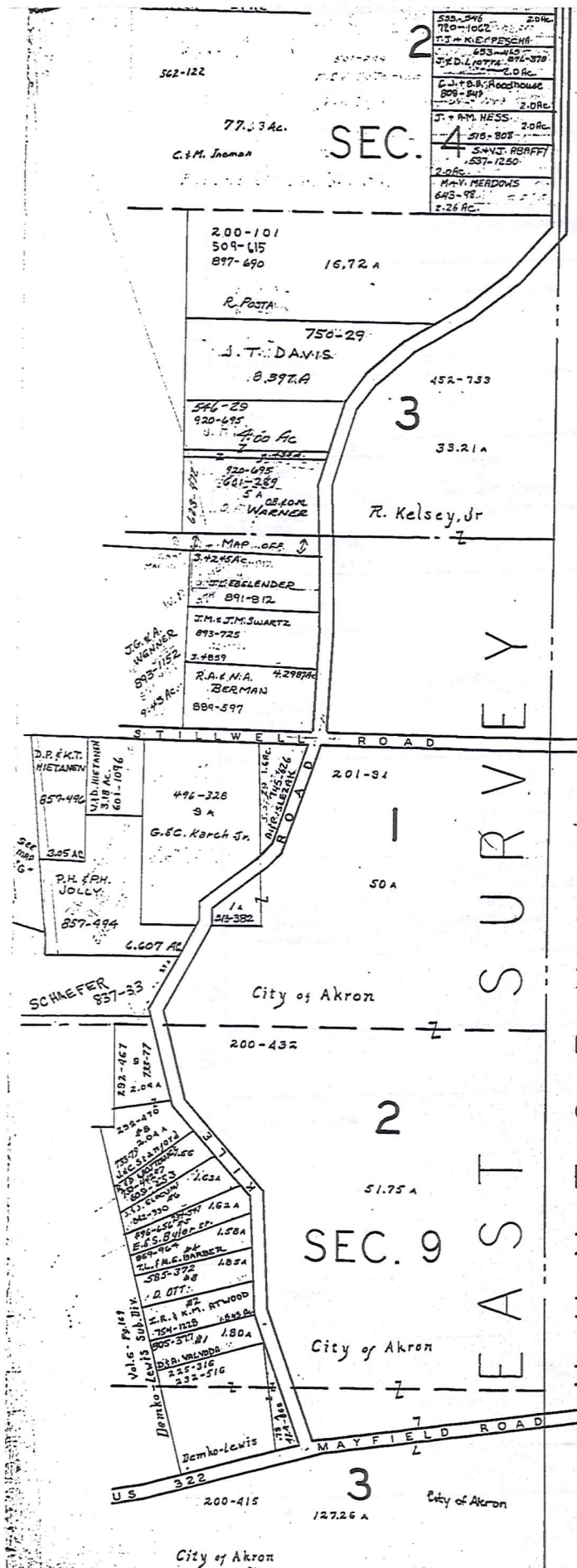
CLARIDON TOWNSHIP

JANUARY 1, 1978
RELATIVE REPRESENTATION
51.75 A

* Inadequate description

SEE DETAIL
EAST CLARIDON

City of Akron



HUNTSBURG TOWNSHIP

558-346 20Ac.
720-1062
J.T. KESPECH
553-445
W.D. LUTHE 894-376
2.0 Ac.
C.J. P.B. Woodhouse
808-849
2.0 Ac.
J. + M. HESS 2.0 Ac.
316-808
S.W.J. BRADY
537-1250
2.0 Ac.
M.V. MERRONS
643-98
2.26 Ac.

562-122
77.3 Ac.
C.M. Inman
SEC. 4

200-101
509-615
897-690
16.72 A
R. POSTA

750-29
J.T. DAVIS
0.397 A

544-29
920-685
4.00 Ac
33.21 A
R. Kelsey, Jr

3-245A
J. W. BLENDER
891-812
J.M. & J.M. SWARTZ
893-725
3.4839
R.A. & M.A. BERMAN
884-597

D.P. F.K.T. HETANEN
857-494
3.05 Ac
D.H. & P.H. JOLLY
857-494
496-328
G.C. Karch Jr.
201-34
50 A
201-382
1 A

SCHAEFER 857-33
City of Akron
200-432

200-432
SEC. 9
51.75 A
City of Akron

238-476
237-284 A
237-284 B
237-284 C
237-284 D
237-284 E
237-284 F
237-284 G
237-284 H
237-284 I
237-284 J
237-284 K
237-284 L
237-284 M
237-284 N
237-284 O
237-284 P
237-284 Q
237-284 R
237-284 S
237-284 T
237-284 U
237-284 V
237-284 W
237-284 X
237-284 Y
237-284 Z
237-284 AA
237-284 AB
237-284 AC
237-284 AD
237-284 AE
237-284 AF
237-284 AG
237-284 AH
237-284 AI
237-284 AJ
237-284 AK
237-284 AL
237-284 AM
237-284 AN
237-284 AO
237-284 AP
237-284 AQ
237-284 AR
237-284 AS
237-284 AT
237-284 AU
237-284 AV
237-284 AW
237-284 AX
237-284 AY
237-284 AZ
237-284 BA
237-284 BB
237-284 BC
237-284 BD
237-284 BE
237-284 BF
237-284 BG
237-284 BH
237-284 BI
237-284 BJ
237-284 BK
237-284 BL
237-284 BM
237-284 BN
237-284 BO
237-284 BP
237-284 BQ
237-284 BR
237-284 BS
237-284 BT
237-284 BU
237-284 BV
237-284 BW
237-284 BX
237-284 BY
237-284 BZ
237-284 CA
237-284 CB
237-284 CC
237-284 CD
237-284 CE
237-284 CF
237-284 CG
237-284 CH
237-284 CI
237-284 CJ
237-284 CK
237-284 CL
237-284 CM
237-284 CN
237-284 CO
237-284 CP
237-284 CQ
237-284 CR
237-284 CS
237-284 CT
237-284 CU
237-284 CV
237-284 CW
237-284 CX
237-284 CY
237-284 CZ
237-284 DA
237-284 DB
237-284 DC
237-284 DD
237-284 DE
237-284 DF
237-284 DG
237-284 DH
237-284 DI
237-284 DJ
237-284 DK
237-284 DL
237-284 DM
237-284 DN
237-284 DO
237-284 DP
237-284 DQ
237-284 DR
237-284 DS
237-284 DT
237-284 DU
237-284 DV
237-284 DW
237-284 DX
237-284 DY
237-284 DZ
237-284 EA
237-284 EB
237-284 EC
237-284 ED
237-284 EE
237-284 EF
237-284 EG
237-284 EH
237-284 EI
237-284 EJ
237-284 EK
237-284 EL
237-284 EM
237-284 EN
237-284 EO
237-284 EP
237-284 EQ
237-284 ER
237-284 ES
237-284 ET
237-284 EU
237-284 EV
237-284 EW
237-284 EX
237-284 EY
237-284 EZ
237-284 FA
237-284 FB
237-284 FC
237-284 FD
237-284 FE
237-284 FF
237-284 FG
237-284 FH
237-284 FI
237-284 FJ
237-284 FK
237-284 FL
237-284 FM
237-284 FN
237-284 FO
237-284 FP
237-284 FQ
237-284 FR
237-284 FS
237-284 FT
237-284 FU
237-284 FV
237-284 FW
237-284 FX
237-284 FY
237-284 FZ
237-284 GA
237-284 GB
237-284 GC
237-284 GD
237-284 GE
237-284 GF
237-284 GG
237-284 GH
237-284 GI
237-284 GJ
237-284 GK
237-284 GL
237-284 GM
237-284 GN
237-284 GO
237-284 GP
237-284 GQ
237-284 GR
237-284 GS
237-284 GT
237-284 GU
237-284 GV
237-284 GW
237-284 GX
237-284 GY
237-284 GZ
237-284 HA
237-284 HB
237-284 HC
237-284 HD
237-284 HE
237-284 HF
237-284 HG
237-284 HH
237-284 HI
237-284 HJ
237-284 HK
237-284 HL
237-284 HM
237-284 HN
237-284 HO
237-284 HP
237-284 HQ
237-284 HR
237-284 HS
237-284 HT
237-284 HU
237-284 HV
237-284 HW
237-284 HX
237-284 HY
237-284 HZ
237-284 IA
237-284 IB
237-284 IC
237-284 ID
237-284 IE
237-284 IF
237-284 IG
237-284 IH
237-284 II
237-284 IJ
237-284 IK
237-284 IL
237-284 IM
237-284 IN
237-284 IO
237-284 IP
237-284 IQ
237-284 IR
237-284 IS
237-284 IT
237-284 IU
237-284 IV
237-284 IW
237-284 IX
237-284 IY
237-284 IZ
237-284 JA
237-284 JB
237-284 JC
237-284 JD
237-284 JE
237-284 JF
237-284 JG
237-284 JH
237-284 JI
237-284 JJ
237-284 JK
237-284 JL
237-284 JM
237-284 JN
237-284 JO
237-284 JP
237-284 JQ
237-284 JR
237-284 JS
237-284 JT
237-284 JU
237-284 JV
237-284 JW
237-284 JX
237-284 JY
237-284 JZ
237-284 KA
237-284 KB
237-284 KC
237-284 KD
237-284 KE
237-284 KF
237-284 KG
237-284 KH
237-284 KI
237-284 KJ
237-284 KK
237-284 KL
237-284 KM
237-284 KN
237-284 KO
237-284 KP
237-284 KQ
237-284 KR
237-284 KS
237-284 KT
237-284 KU
237-284 KV
237-284 KW
237-284 KX
237-284 KY
237-284 KZ
237-284 LA
237-284 LB
237-284 LC
237-284 LD
237-284 LE
237-284 LF
237-284 LG
237-284 LH
237-284 LI
237-284 LJ
237-284 LK
237-284 LL
237-284 LM
237-284 LN
237-284 LO
237-284 LP
237-284 LQ
237-284 LR
237-284 LS
237-284 LT
237-284 LU
237-284 LV
237-284 LW
237-284 LX
237-284 LY
237-284 LZ
237-284 MA
237-284 MB
237-284 MC
237-284 MD
237-284 ME
237-284 MF
237-284 MG
237-284 MH
237-284 MI
237-284 MJ
237-284 MK
237-284 ML
237-284 MM
237-284 MN
237-284 MO
237-284 MP
237-284 MQ
237-284 MR
237-284 MS
237-284 MT
237-284 MU
237-284 MV
237-284 MW
237-284 MX
237-284 MY
237-284 MZ
237-284 NA
237-284 NB
237-284 NC
237-284 ND
237-284 NE
237-284 NF
237-284 NG
237-284 NH
237-284 NI
237-284 NJ
237-284 NK
237-284 NL
237-284 NM
237-284 NN
237-284 NO
237-284 NP
237-284 NQ
237-284 NR
237-284 NS
237-284 NT
237-284 NU
237-284 NV
237-284 NW
237-284 NX
237-284 NY
237-284 NZ
237-284 OA
237-284 OB
237-284 OC
237-284 OD
237-284 OE
237-284 OF
237-284 OG
237-284 OH
237-284 OI
237-284 OJ
237-284 OK
237-284 OL
237-284 OM
237-284 ON
237-284 OO
237-284 OP
237-284 OQ
237-284 OR
237-284 OS
237-284 OT
237-284 OU
237-284 OV
237-284 OW
237-284 OX
237-284 OY
237-284 OZ
237-284 PA
237-284 PB
237-284 PC
237-284 PD
237-284 PE
237-284 PF
237-284 PG
237-284 PH
237-284 PI
237-284 PJ
237-284 PK
237-284 PL
237-284 PM
237-284 PN
237-284 PO
237-284 PP
237-284 PQ
237-284 PR
237-284 PS
237-284 PT
237-284 PU
237-284 PV
237-284 PW
237-284 PX
237-284 PY
237-284 PZ
237-284 QA
237-284 QB
237-284 QC
237-284 QD
237-284 QE
237-284 QF
237-284 QG
237-284 QH
237-284 QI
237-284 QJ
237-284 QK
237-284 QL
237-284 QM
237-284 QN
237-284 QO
237-284 QP
237-284 QQ
237-284 QR
237-284 QS
237-284 QT
237-284 QU
237-284 QV
237-284 QW
237-284 QX
237-284 QY
237-284 QZ
237-284 RA
237-284 RB
237-284 RC
237-284 RD
237-284 RE
237-284 RF
237-284 RG
237-284 RH
237-284 RI
237-284 RJ
237-284 RK
237-284 RL
237-284 RM
237-284 RN
237-284 RO
237-284 RP
237-284 RQ
237-284 RR
237-284 RS
237-284 RT
237-284 RU
237-284 RV
237-284 RW
237-284 RX
237-284 RY
237-284 RZ
237-284 SA
237-284 SB
237-284 SC
237-284 SD
237-284 SE
237-284 SF
237-284 SG
237-284 SH
237-284 SI
237-284 SJ
237-284 SK
237-284 SL
237-284 SM
237-284 SN
237-284 SO
237-284 SP
237-284 SQ
237-284 SR
237-284 SS
237-284 ST
237-284 SU
237-284 SV
237-284 SW
237-284 SX
237-284 SY
237-284 SZ
237-284 TA
237-284 TB
237-284 TC
237-284 TD
237-284 TE
237-284 TF
237-284 TG
237-284 TH
237-284 TI
237-284 TJ
237-284 TK
237-284 TL
237-284 TM
237-284 TN
237-284 TO
237-284 TP
237-284 TQ
237-284 TR
237-284 TS
237-284 TT
237-284 TU
237-284 TV
237-284 TW
237-284 TX
237-284 TY
237-284 TZ
237-284 UA
237-284 UB
237-284 UC
237-284 UD
237-284 UE
237-284 UF
237-284 UG
237-284 UH
237-284 UI
237-284 UJ
237-284 UK
237-284 UL
237-284 UM
237-284 UN
237-284 UO
237-284 UP
237-284 UQ
237-284 UR
237-284 US
237-284 UT
237-284 UY
237-284 UZ
237-284 VA
237-284 VB
237-284 VC
237-284 VD
237-284 VE
237-284 VF
237-284 VG
237-284 VH
237-284 VI
237-284 VJ
237-284 VK
237-284 VL
237-284 VM
237-284 VN
237-284 VO
237-284 VP
237-284 VQ
237-284 VR
237-284 VS
237-284 VT
237-284 VU
237-284 VV
237-284 VW
237-284 VX
237-284 VY
237-284 VZ
237-284 WA
237-284 WB
237-284 WC
237-284 WD
237-284 WE
237-284 WF
237-284 WG
237-284 WH
237-284 WI
237-284 WJ
237-284 WK
237-284 WL
237-284 WM
237-284 WN
237-284 WO
237-284 WP
237-284 WQ
237-284 WR
237-284 WS
237-284 WT
237-284 WY
237-284 WZ
237-284 XA
237-284 XB
237-284 XC
237-284 XD
237-284 XE
237-284 XF
237-284 XG
237-284 XH
237-284 XI
237-284 XJ
237-284 XK
237-284 XL
237-284 XM
237-284 XN
237-284 XO
237-284 XP
237-284 XQ
237-284 XR
237-284 XS
237-284 XT
237-284 XU
237-284 XV
237-284 XW
237-284 XX
237-284 XY
237-284 XZ
237-284 YA
237-284 YB
237-284 YC
237-284 YD
237-284 YE
237-284 YF
237-284 YG
237-284 YH
237-284 YI
237-284 YJ
237-284 YK
237-284 YL
237-284 YM
237-284 YN
237-284 YO
237-284 YP
237-284 YQ
237-284 YR
237-284 YS
237-284 YT
237-284 YU
237-284 YV
237-284 YW
237-284 YX
237-284 YY
237-284 YZ
237-284 ZA
237-284 ZB
237-284 ZC
237-284 ZD
237-284 ZE
237-284 ZF
237-284 ZG
237-284 ZH
237-284 ZI
237-284 ZJ
237-284 ZK
237-284 ZL
237-284 ZM
237-284 ZN
237-284 ZO
237-284 ZP
237-284 ZQ
237-284 ZR
237-284 ZS
237-284 ZT
237-284 ZU
237-284 ZV
237-284 ZW
237-284 ZX
237-284 ZY
237-284 ZZ

200-415
127.26 A
City of Akron

TRW-REDI SCALE IN 1/10 OF AN INCH



1-800-345-7334



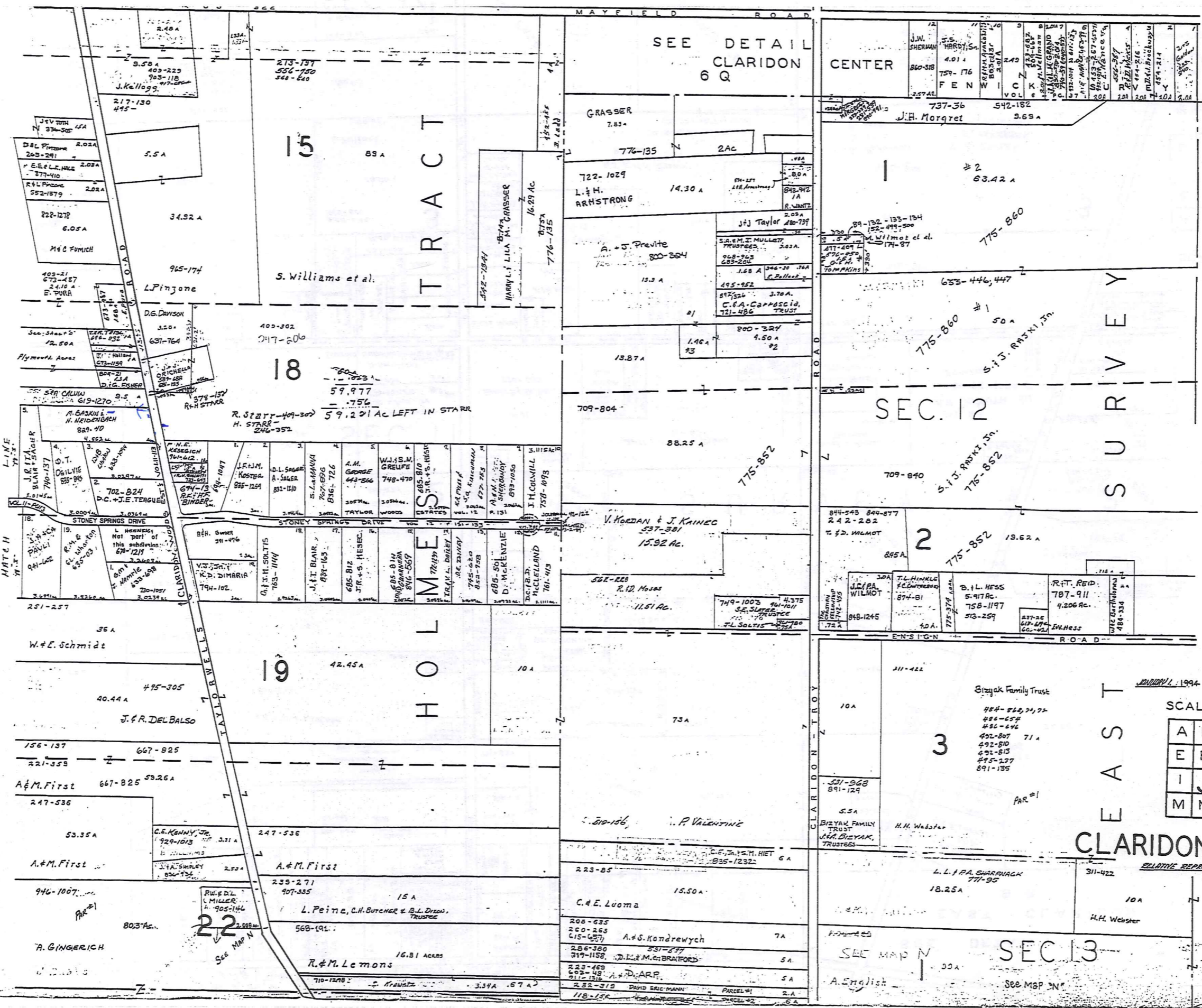
SCALE 1" = 300'

JANUARY 1, 1992
RELATIVE REPRESENTATION

* Inadequate description

A	B	C	D
E	F	G	H
I	J	K	L
M	N	O	P

CLARIDON TOWNSHIP



TRW-REDI
SCALE IN 1/10 OF AN INCH



1-800-345-7334

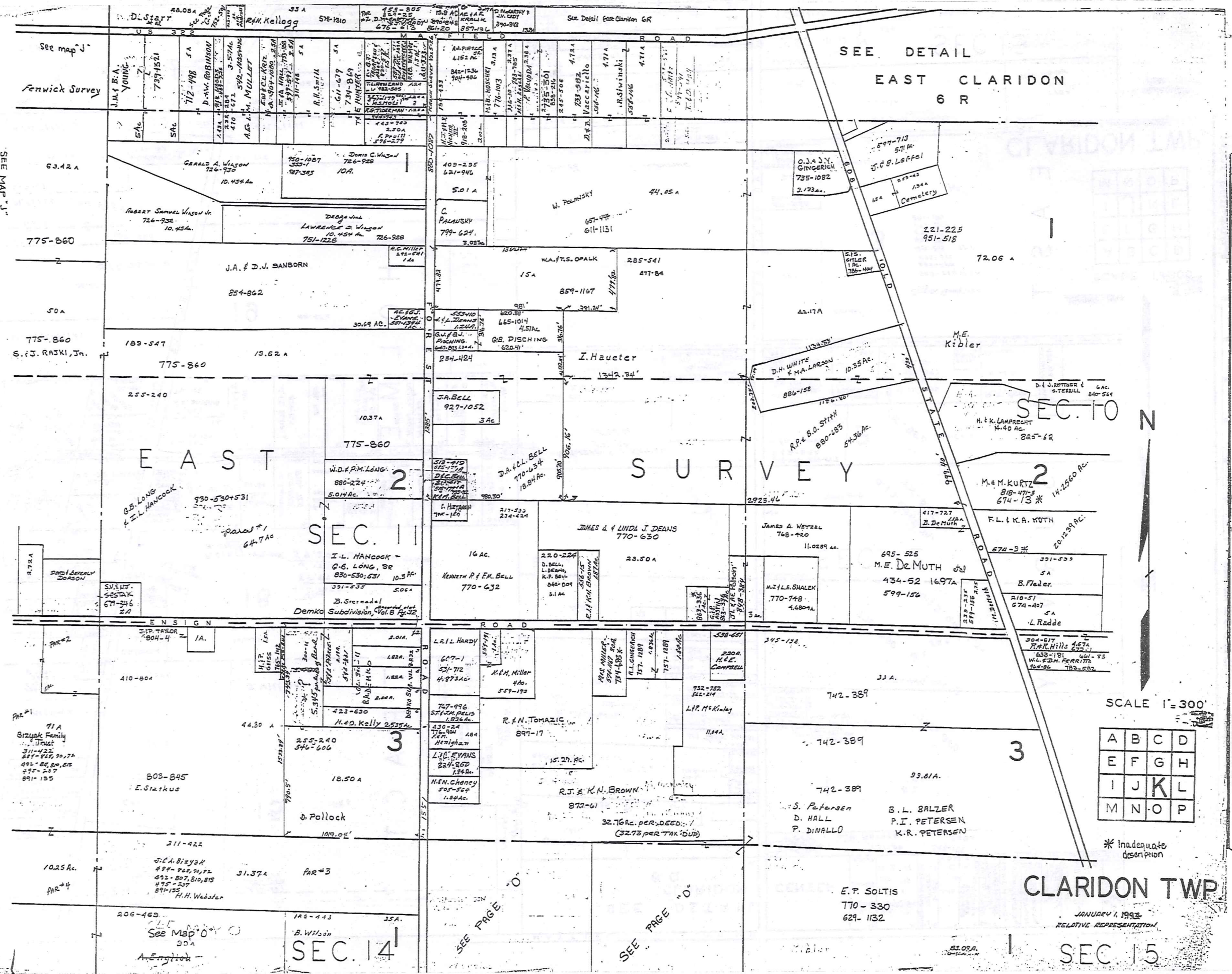
SCALE 1"=300'

A	B	C	D
E	F	G	H
I	J	K	L
M	N	O	P

CLARIDON TWP

RELATIVE REPRESENTATION

* Inadequate description



SEE MAP "J"

SEE MAP "J"

SEE MAP "J"

SEE MAP "J"

SEE MAP "J"

SEE MAP "J"

SEE DETAIL
EAST CLARIDON
6 R

SEC. 10

SEC. 11

SEC. 12

SEC. 13

SEC. 14

SEC. 15

A	B	C	D
E	F	G	H
I	J	K	L
M	N	O	P

* Inadequate description

CLARIDON TWP

JANUARY 1, 1998
RELATIVE REPRESENTATION

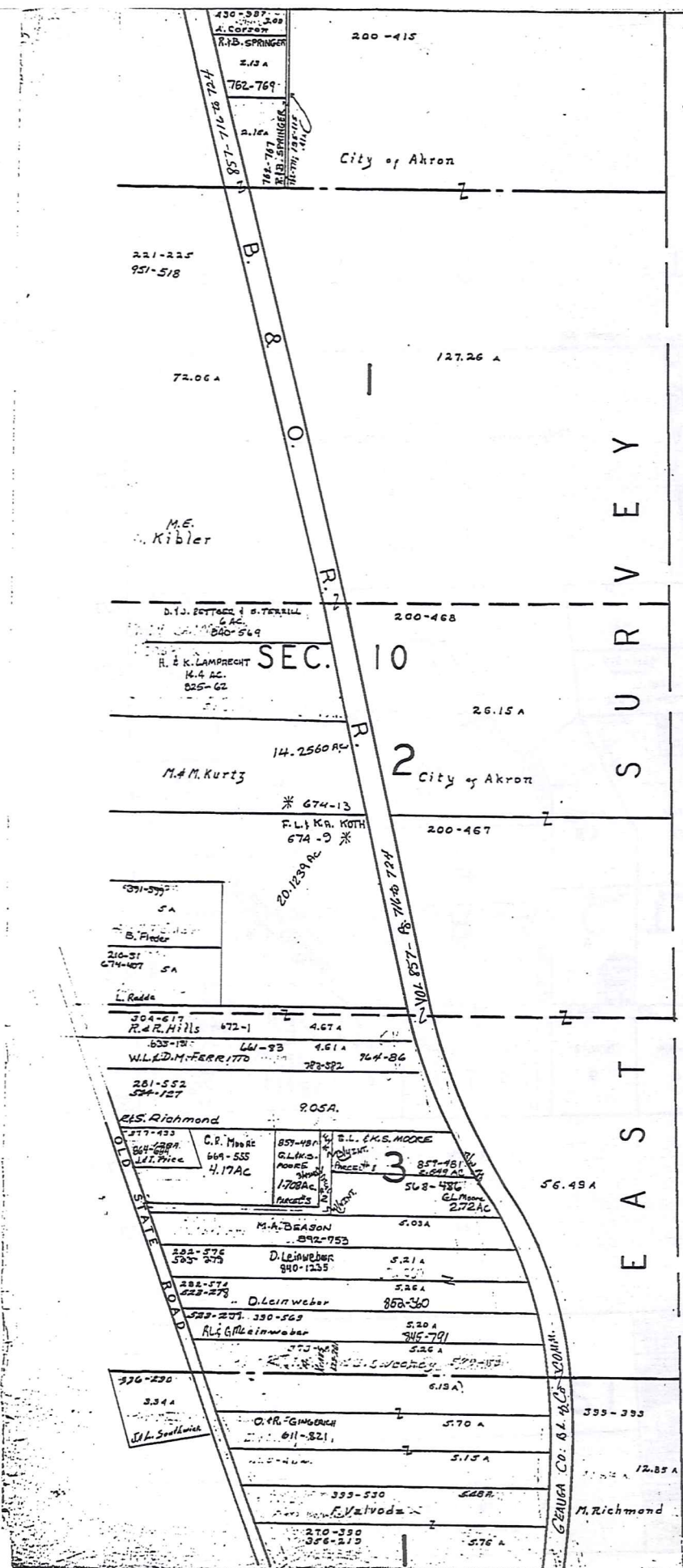
TRW-REDI
SCALE IN 1/10 OF AN INCH

1-800-345-7334

SEE PAGE "O"

SEE PAGE "O"

E.P. SOLTIS
770-330
629-1132



HUNTSBURG TOWNSHIP
 SURVEY
 EAST

CLARIDON TWP



* Inadequate description

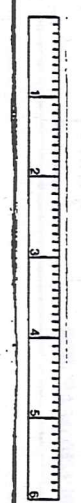
SCALE 1" = 300'

A	B	C	D
E	F	G	H
I	J	K	L
M	N	O	P

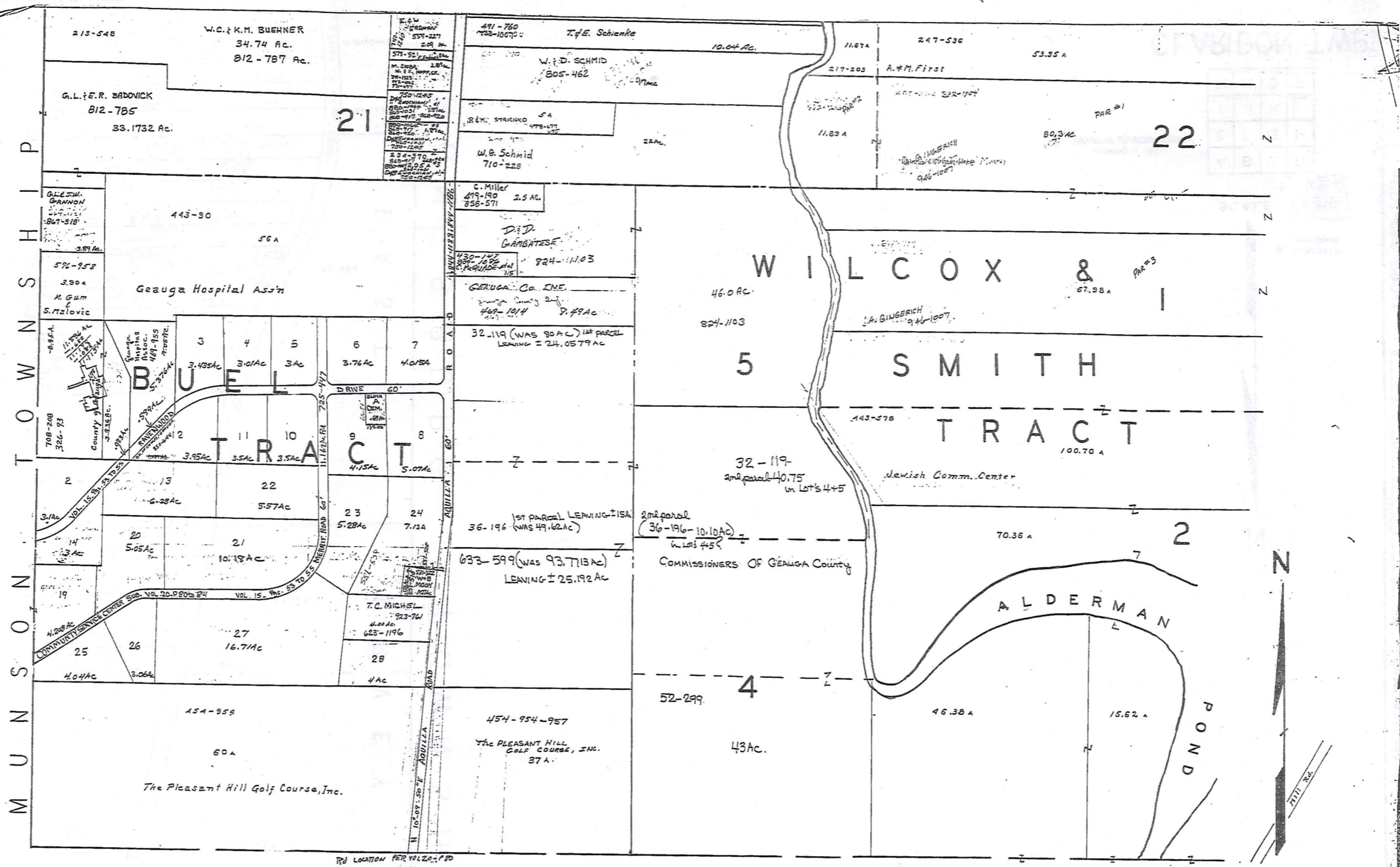
JANUARY 4, 1994
RELATIVE REPRESENTATION

CLARIDON TWP


TRW-REDI
SCALE IN 1/10 OF AN INCH



1-800-345-7334



TRW-REDI SCALE IN 1/10 OF AN INCH



1-800-345-7334

BURTON TOWNSHIP

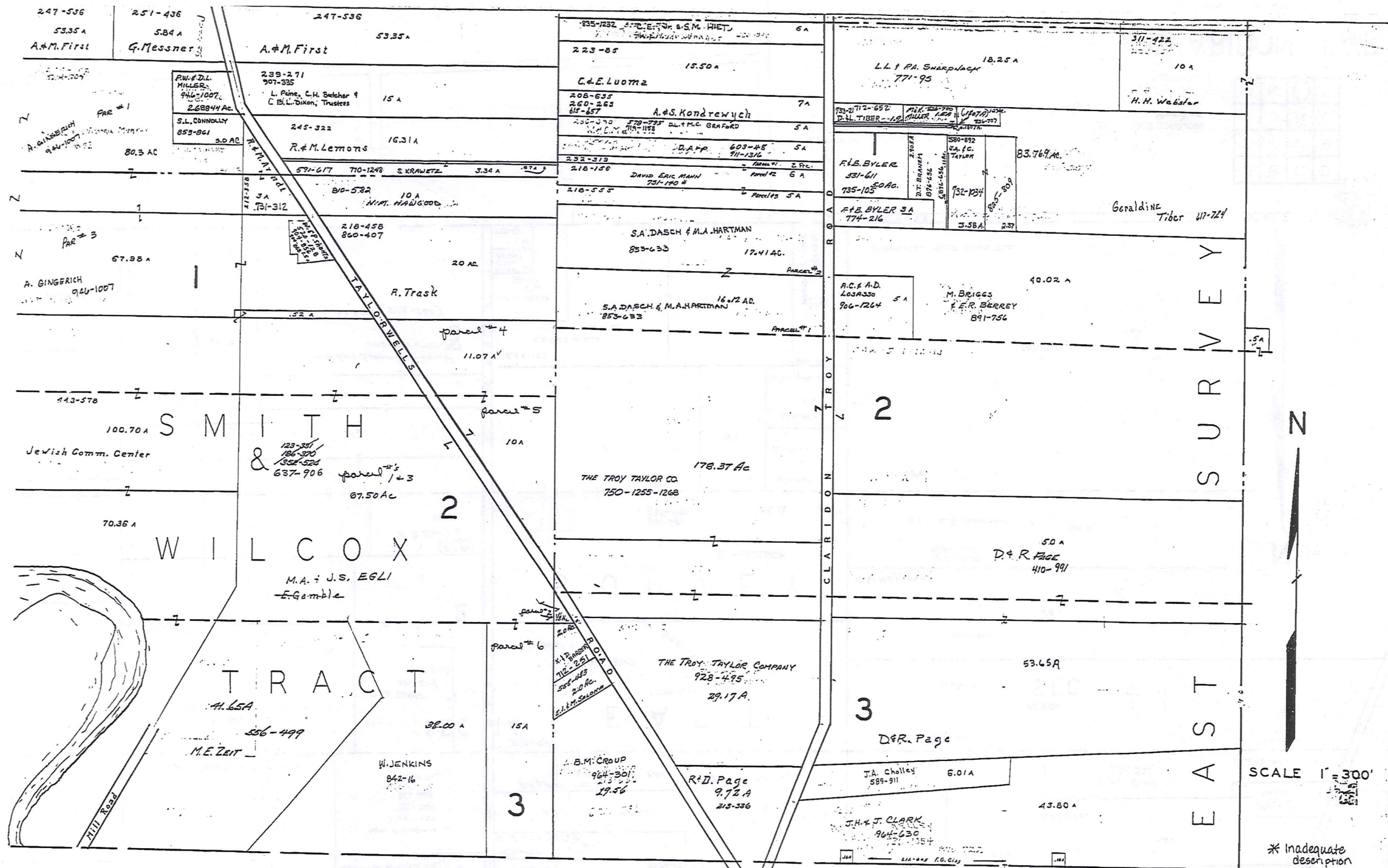
SCALE 1" = 300'

A	B	C	D
E	F	G	H
I	J	K	L
M	N	O	P

JANUARY 1, 1998
RELATIVE REPRESENTATION

* Inadequate description

CLARIDON TWP

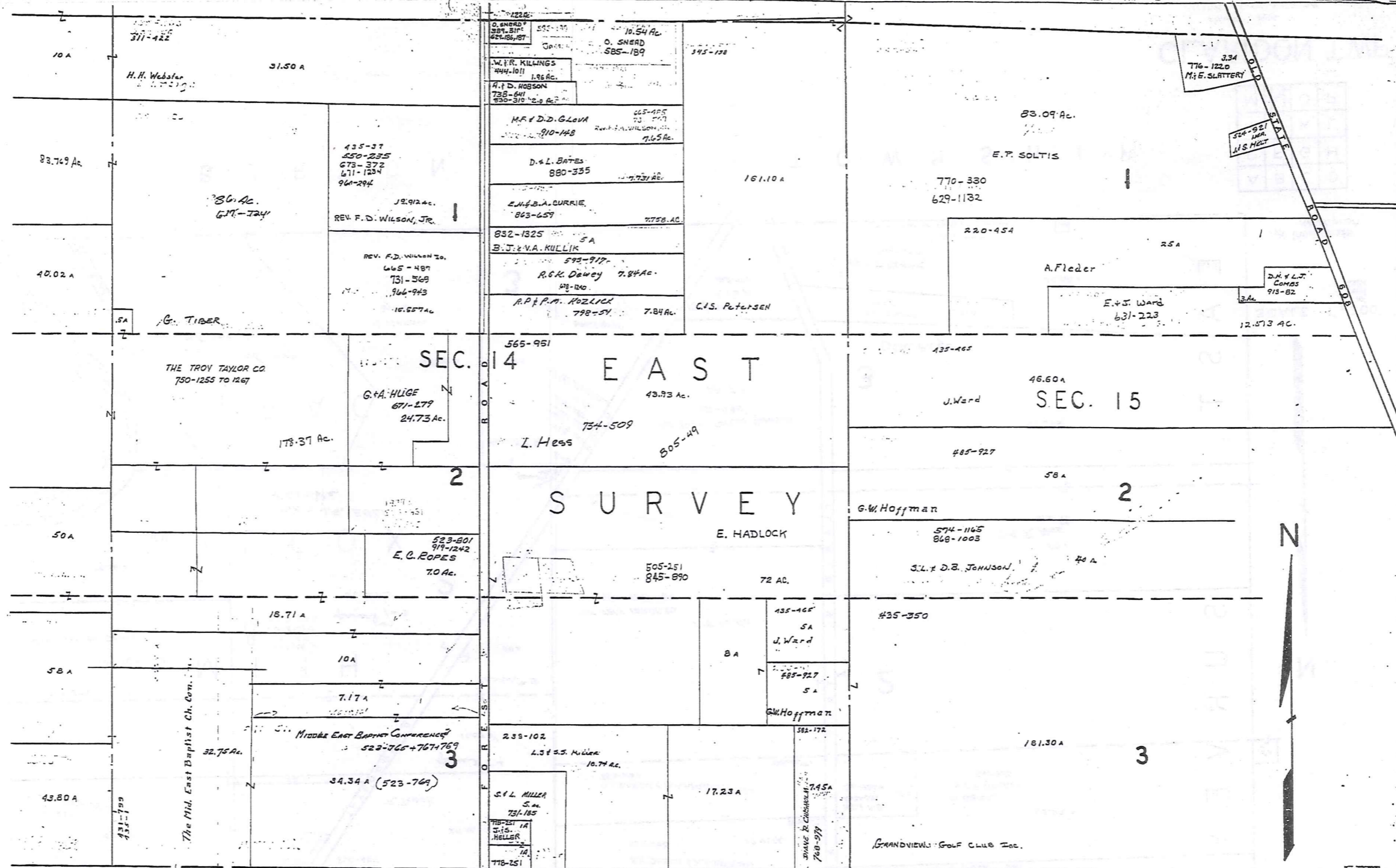


TRW-REDI
 SCALE IN 1/10 OF AN INCH
 1-800-345-7334

A	B	C	D
E	F	G	H
I	J	K	L
M	N	O	P

CLARIDON TWP.

JANUARY 1, 1993
 RELATIVE REPRESENTATION



TRW-REDI SCALE IN 1/10 OF AN INCH

1-800-345-7334



SCALE 1" = 300'

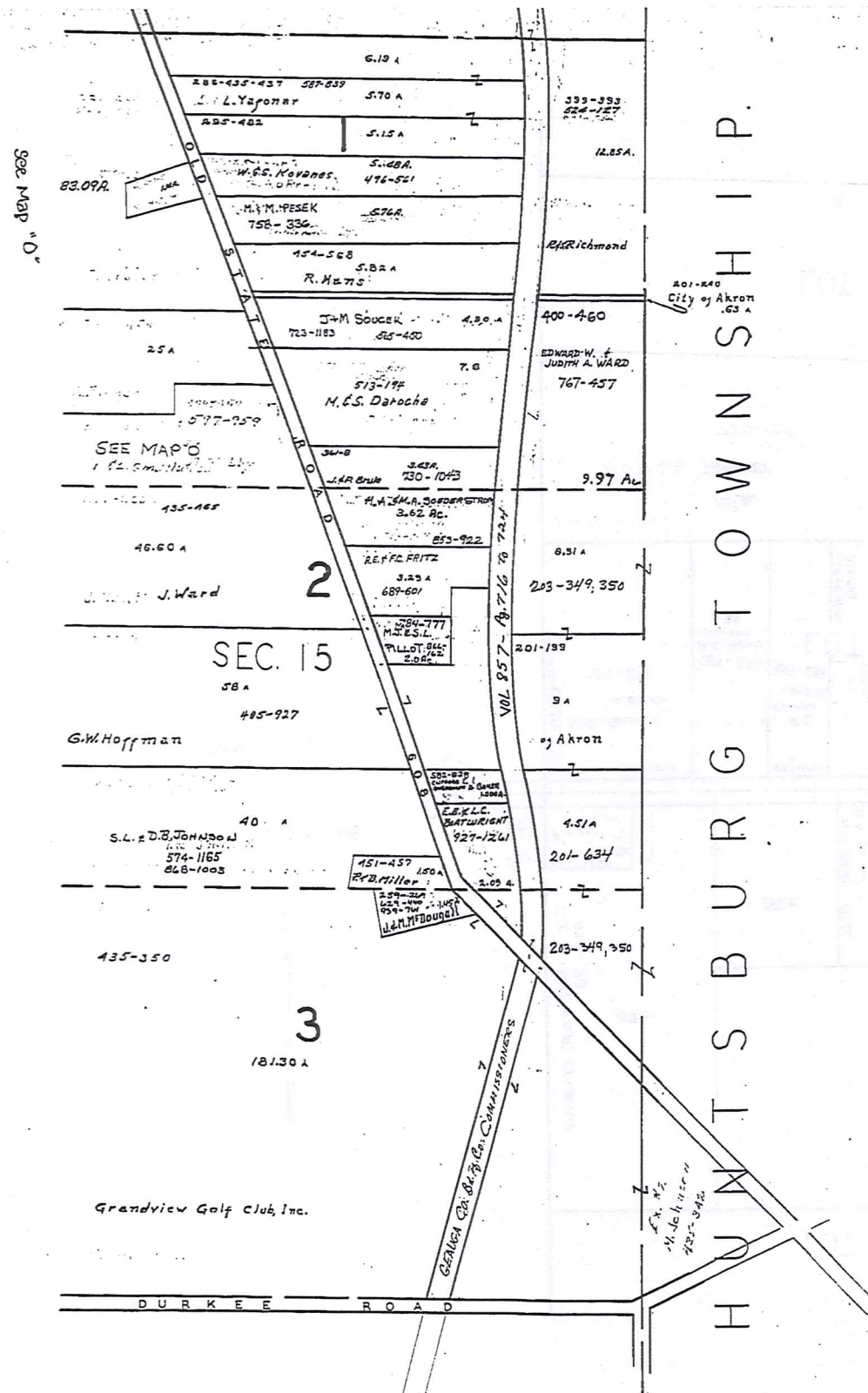
A	B	C	D
E	F	G	H
I	J	K	L
M	N	O	P

* Inadequate description

CLARIDON TWP.

JANUARY 1, 1994
RELATIVE REPRESENTATION

E. Hulse



See Map "O"

BURTON TWP.

HUNTSBURG TOWNSHIP

CLARIDON TWP

TRW-REDI SCALE IN 1/10 OF AN INCH 1-800-345-7334



SCALE 1" = 300'

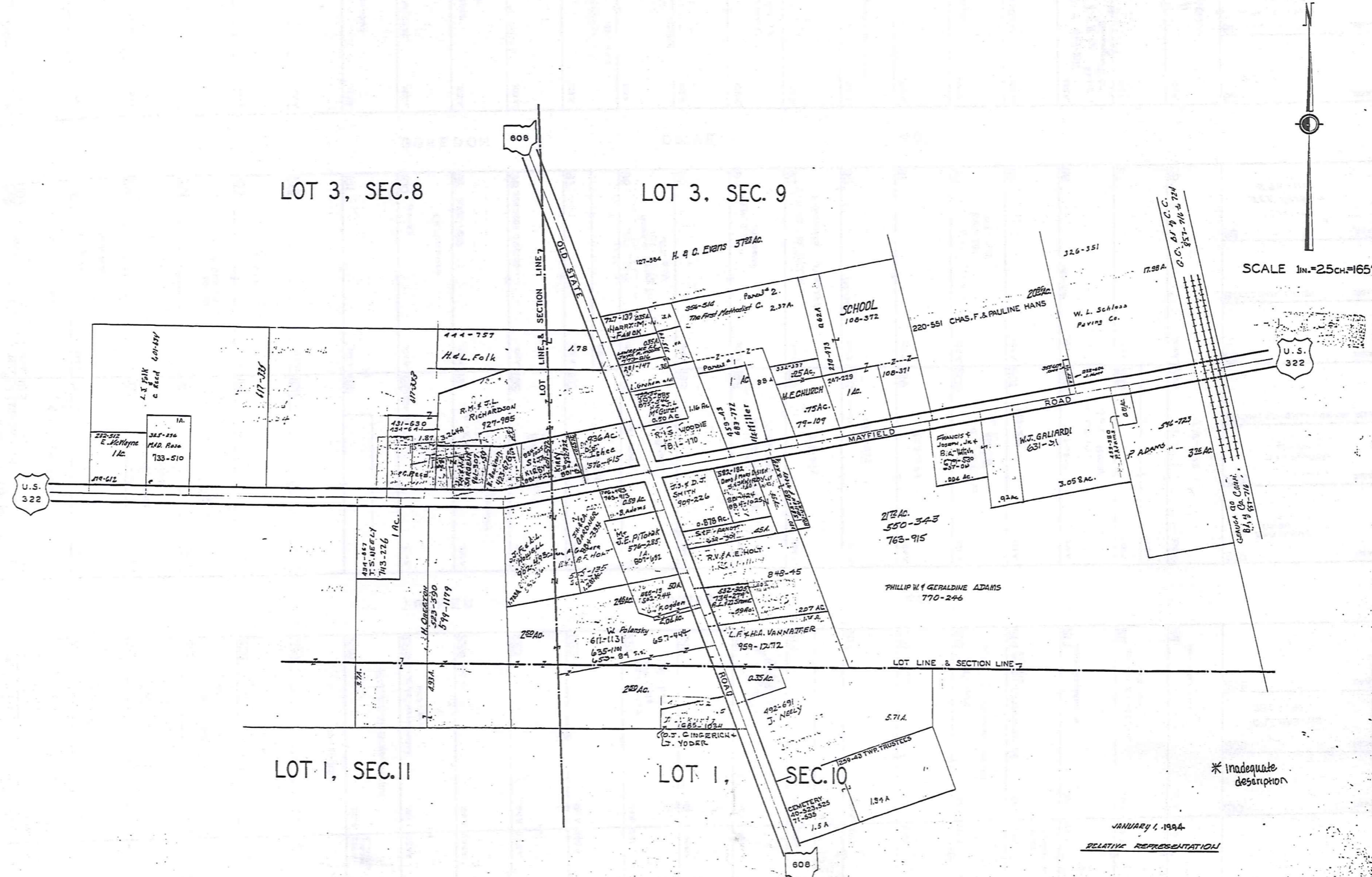
A	B	C	D
E	F	G	H
I	J	K	L
M	N	O	P

* Inadequate description
 JANUARY 1, 1993
 RELATIVE REPRESENTATION

EAST CLARIDON
AND VICINITY

CLARIDON TP.

EAST CLARIDON
AND VICINITY



TRW-REDI
 SCALE IN 1/10 OF AN INCH
 1-800-345-7334

SCALE 1in.=25ch.=165'

* Inadequate description

JANUARY 1, 1994
RELATIVE REPRESENTATION

SCALE 1"=30 FT.

57	109-493	J. Pierce	.110A.	SEE 6 - S - CTR.	182	E. H. DUBOUCHE 935-993 1123	.101A.	TURNER DRIVE	233	788-246	.107A.	233A
58	806-760		.106A.		183		.103A.		232	762-849	.107A.	232A
59	886-960	E. F. Cassinas	.104A.		184		.104A.		231	762-849	.106A.	231A
60	119-381	J. B. A. L. CHAPARD	.103A.		185	R. A. F. D. BERNWARTZ	.104A.		230	418-480	.100A.	
61	524-79	E. Cassinas	.103A.		186		.104A.		229	603-400	.108A.	229A
62	824-642		.103A.		187		.104A.		228	REC. ADOS	.105A.	228A
63			.103A.		188		.104A.		227	749-912	.105A.	227A
64		G. F. Davis	.103A.		189		.104A.		226	749-912	.105A.	226A
65	185-482	J. J. ZEMM ETAL	.103A.		190		.104A.		225	F. J. S. M. STROHMEIER	.105A.	225A
66		D. E. Leach	.103A.		191		.104A.		224	653-767	.104A.	224A
67			.103A.		192		.104A.		223		.104A.	223A
68		R. P. FLECKENSTEIN	.103A.		193		.104A.		222		.104A.	222A
69			.103A.		194		.104A.		221	425-1037	.104A.	221A
70			.102A.		195		.104A.		220	574-396	.103A.	220A
71			.102A.		196		.104A.		219	R. Sharp	.103A.	219A
72			.102A.		197		.104A.		218		.051A.	218A
73			.102A.		198		.104A.		217		.051A.	217A
74			.102A.		199		.104A.		216		.102A.	216A
75			.102A.		200		.104A.		215		.102A.	215A
76			.102A.		201		.104A.		214		.102A.	214A
77			.102A.		202		.104A.		213		.101A.	213A
78			.102A.		203		.104A.		212		.101A.	212A
79			.102A.		204		.104A.		211		.101A.	211A
80			.092A.		205		.092A.		210		.092A.	
81			.092A.		206		.092A.		209		.092A.	
82			.103A.		207		.105A.		208		.103A.	

LAKE AQUILLA SUBDIVISION NO. 1 & LAKE AQUILLA SUBDIVISION NO. 1 ADDITION VOL. 1 - PGS 50 & 51 REC OF PLATS

AQUILLA VILLAGE VOL. 4 PAGES 26-27 REC. OF PLATS

JAN 1, 1994 RELATIVE REPRESENTATION

*Inadequate description


6-S

TRW-REDI

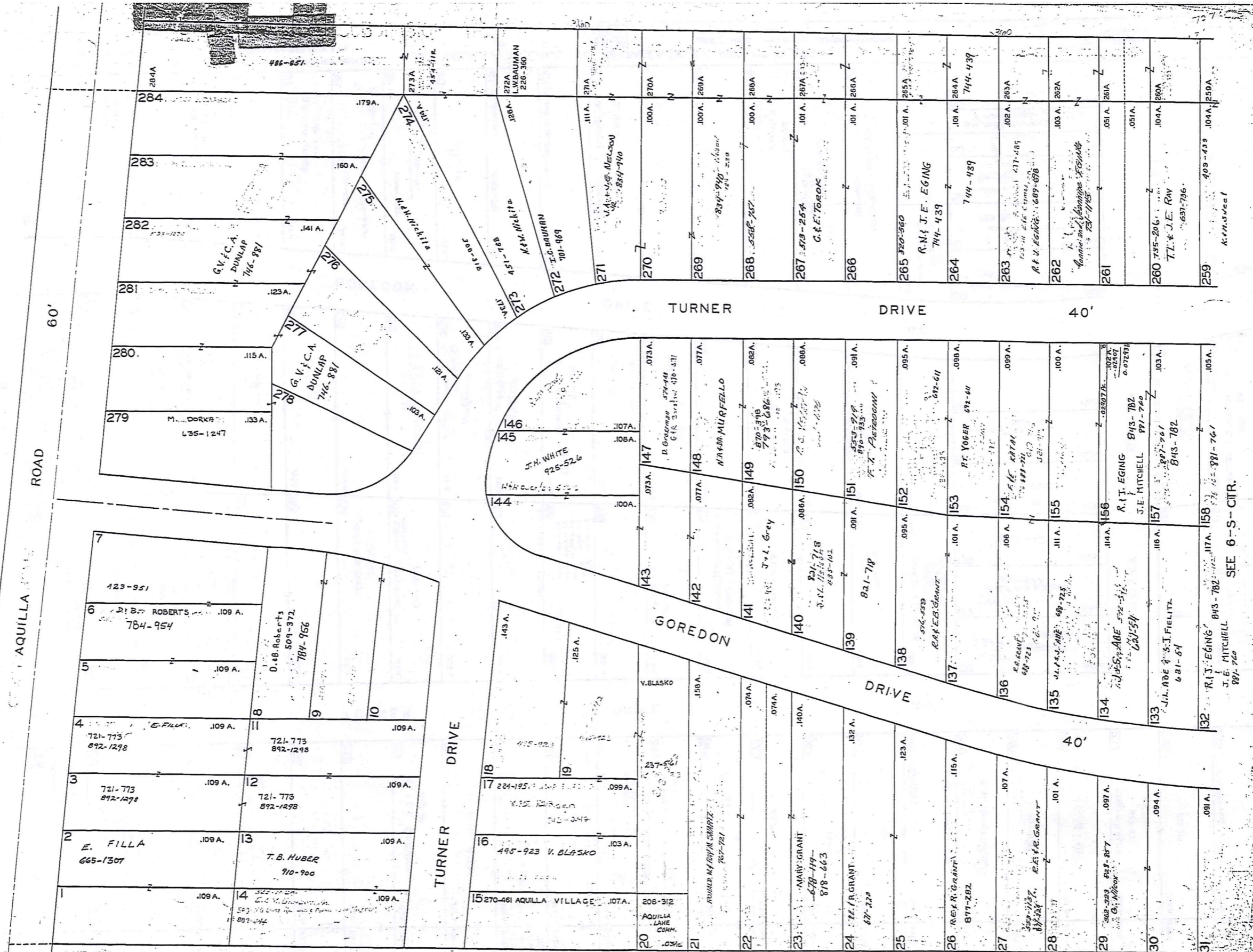
SCALE IN 1/10 OF AN INCH

BOULE VARD

1-800-345-7334



SCALE 1"=30 FT.



LAKE AQUILLA SUBDIVISION NO. 1 & LAKE AQUILLA SUBDIVISION NO. 1 ADDITION VOL. 1 PGS 50 & 51 REC. OF PLATS NOW LAKE AQUILLA VILLAGE VOL. 4 PAGES 26 & 27 REC. OF PLATS JANUARY 1, 1992 - RELATIVE REPRESENTATION

TRW-REDI SCALE IN 1/10 OF AN INCH 1-800-345-7334

AQUILLA VILLAGE VOL. 4, PAGES 26-27 REC. OF PLATS
 FORMERLY
 LAKE AQUILLA ESTATES COMPANY'S SUBDIVISION NO. 1

AND RESUBDIVISION OF BLOCKS I & J AND SUBLOTS
 NOS. 125 TO 141 INCLUSIVE IN BLOCK D

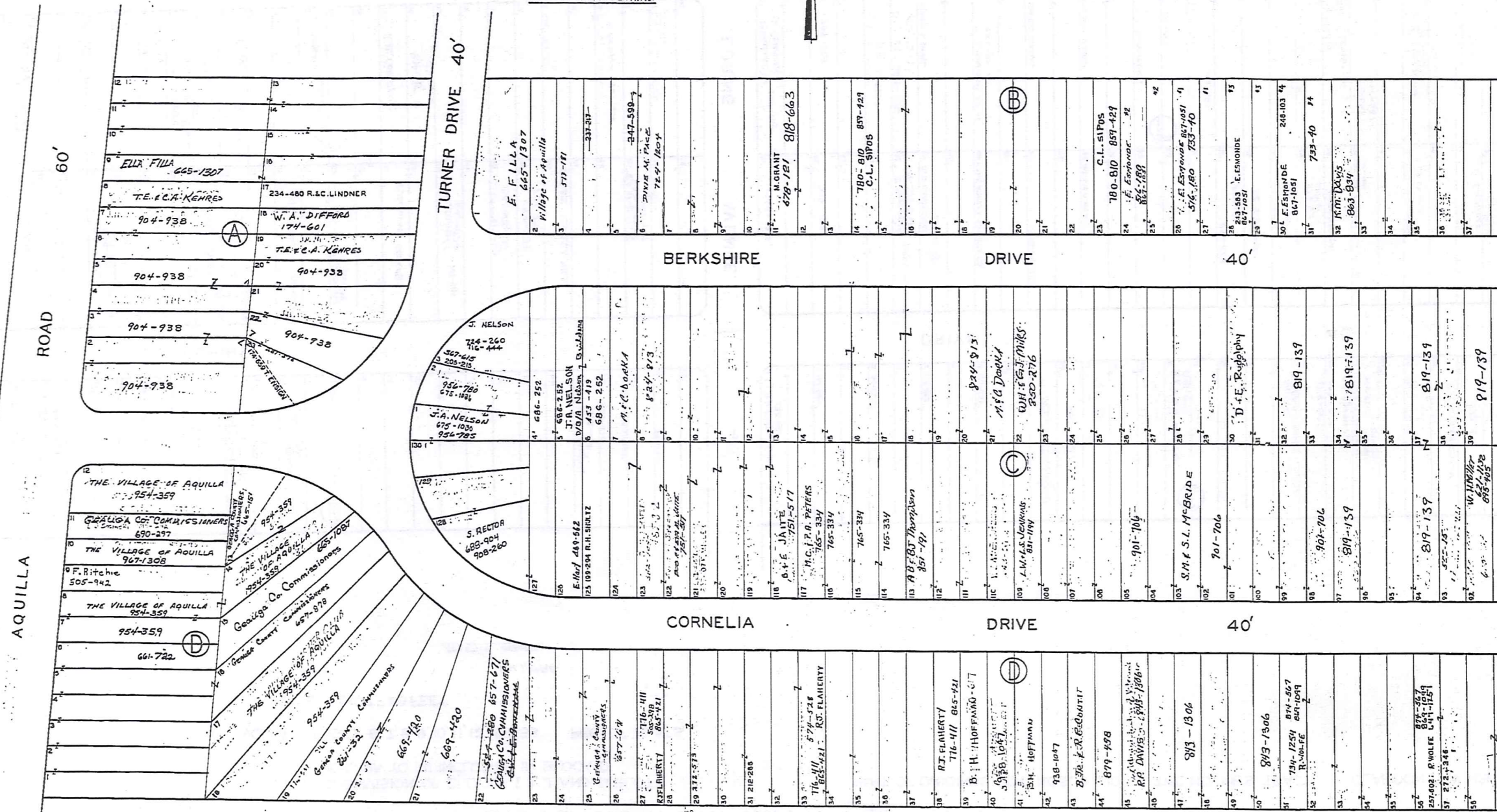
VOL. 2 PAGES 6, 7, 8, 9, 10, 11, 12, 19 & 33 REC. OF PLATS

SCALE 1 INCH = 40 FEET


PART OF ORIGINAL LOT NOS. 9 & 10 OF THE HOLMES TRACT CLARIDON TOWNSHIP

JAN. 1, 1994

RELATIVE REPRESENTATION



TRW-REDI
 SCALE IN 1/10 OF AN INCH



1-800-345-7334

SEE 6-T-2

* Inadequate description

AQUILLA VILLAGE VOL. 4, PAGES 26-27 REC. OF PLATS
FORMERLY
LAKE AQUILLA ESTATES COMPANY'S SUBDIVISION NO. 1

AND RESUBDIVISION OF BLOCKS I & J AND SUBLOTS
NOS. 125 TO 141 INCLUSIVE IN BLOCK D

PART OF ORIGINAL LOT NOS. 9 & 10 OF THE HOLMES TRACT CLARIDON TOWNSHIP

VOL. 2 PAGES 6, 7, 8, 9, 10, 11, 12, 19 & 33 REC. OF PLATS

SCALE 1 INCH = 40 FEET


JAN. 1, 1998

RELATIVE REPRESENTATION



TRW-REDI

SCALE IN 1/10 OF AN INCH

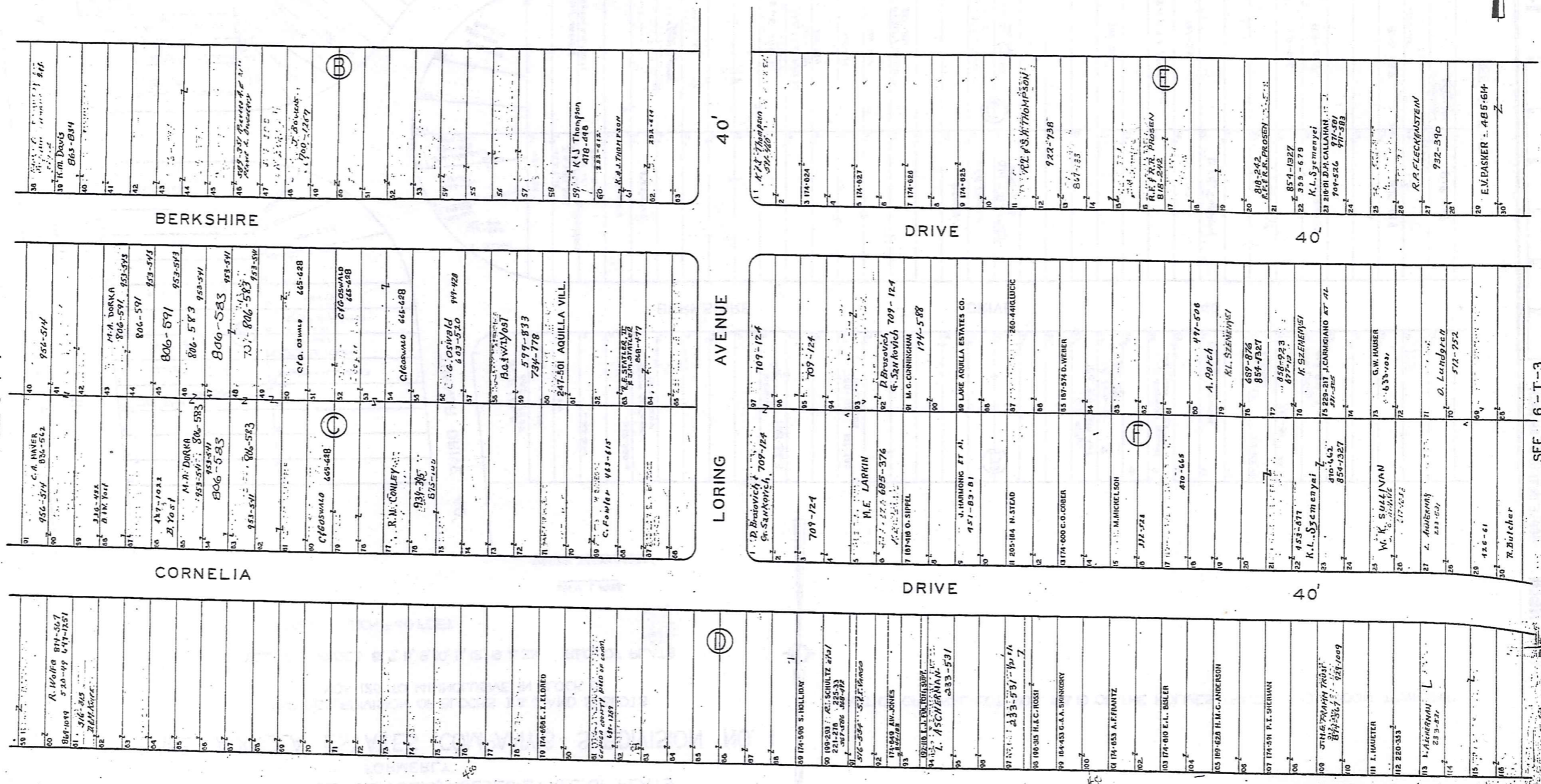


1-800-345-7334

SEE 6-T-1

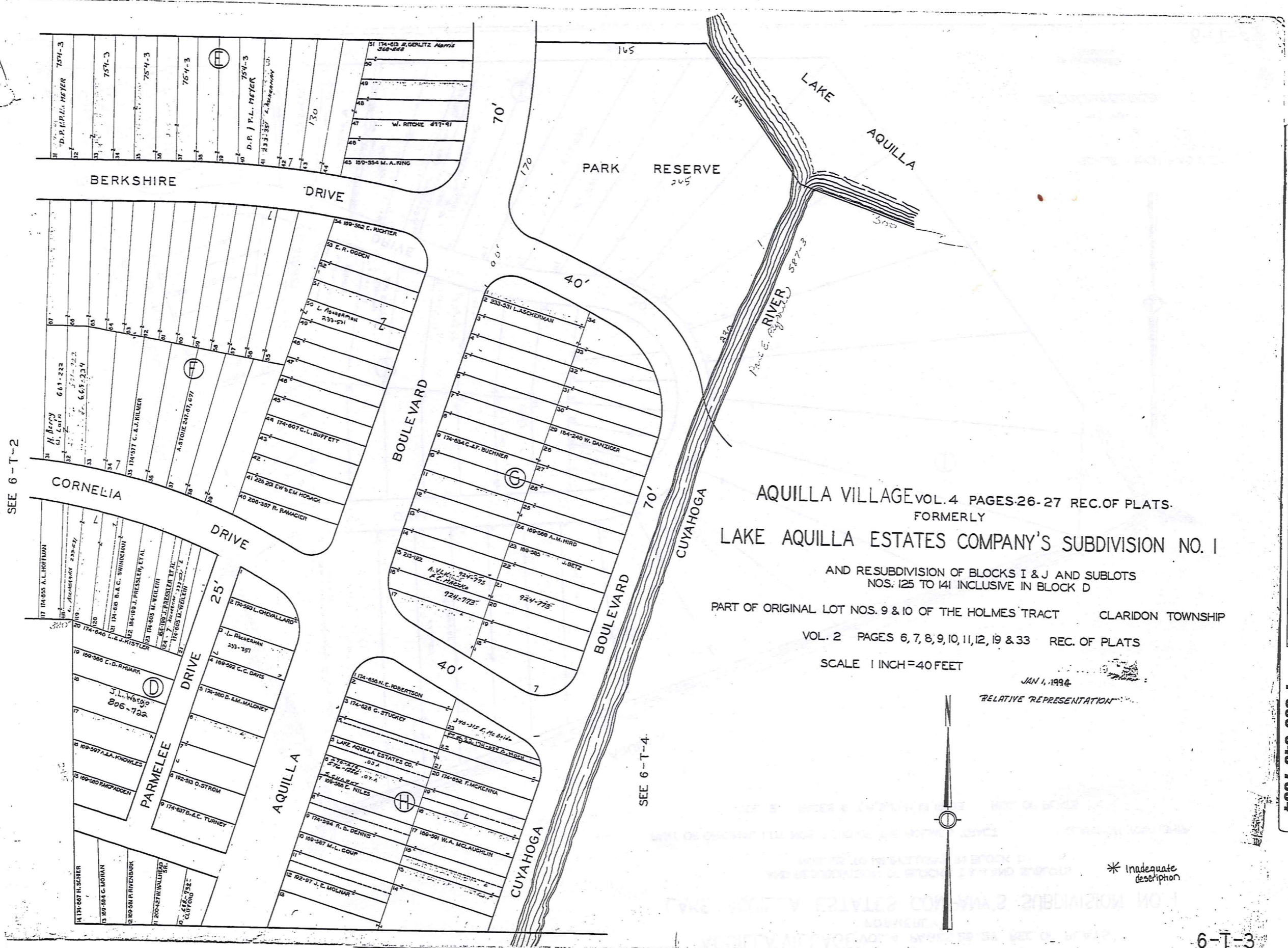
SEE 6-T-2

SEE 6-T-3



* inadequate description

6-T-2



SEE 6-T-2

SEE 6-T-4

AQUILLA VILLAGE VOL. 4 PAGES 26-27 REC. OF PLATS.
 FORMERLY
 LAKE AQUILLA ESTATES COMPANY'S SUBDIVISION NO. 1
 AND RESUBDIVISION OF BLOCKS I & J AND SUBLOTS
 NOS. 125 TO 141 INCLUSIVE IN BLOCK D
 PART OF ORIGINAL LOT NOS. 9 & 10 OF THE HOLMES TRACT CLARIDON TOWNSHIP
 VOL. 2 PAGES 6, 7, 8, 9, 10, 11, 12, 19 & 33 REC. OF PLATS
 SCALE 1 INCH = 40 FEET

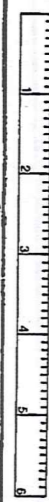


JAN 1, 1994
 RELATIVE REPRESENTATION

* Inadequate description

TRW/REDI

SCALE IN 1/10 OF AN INCH



1-800-345-7334

AQUILLA VILLAGE VOL. 4 PAGES 26-27 REC. OF PLATS
 FORMERLY
 LAKE AQUILLA ESTATES COMPANY'S SUBDIVISION NO. 1

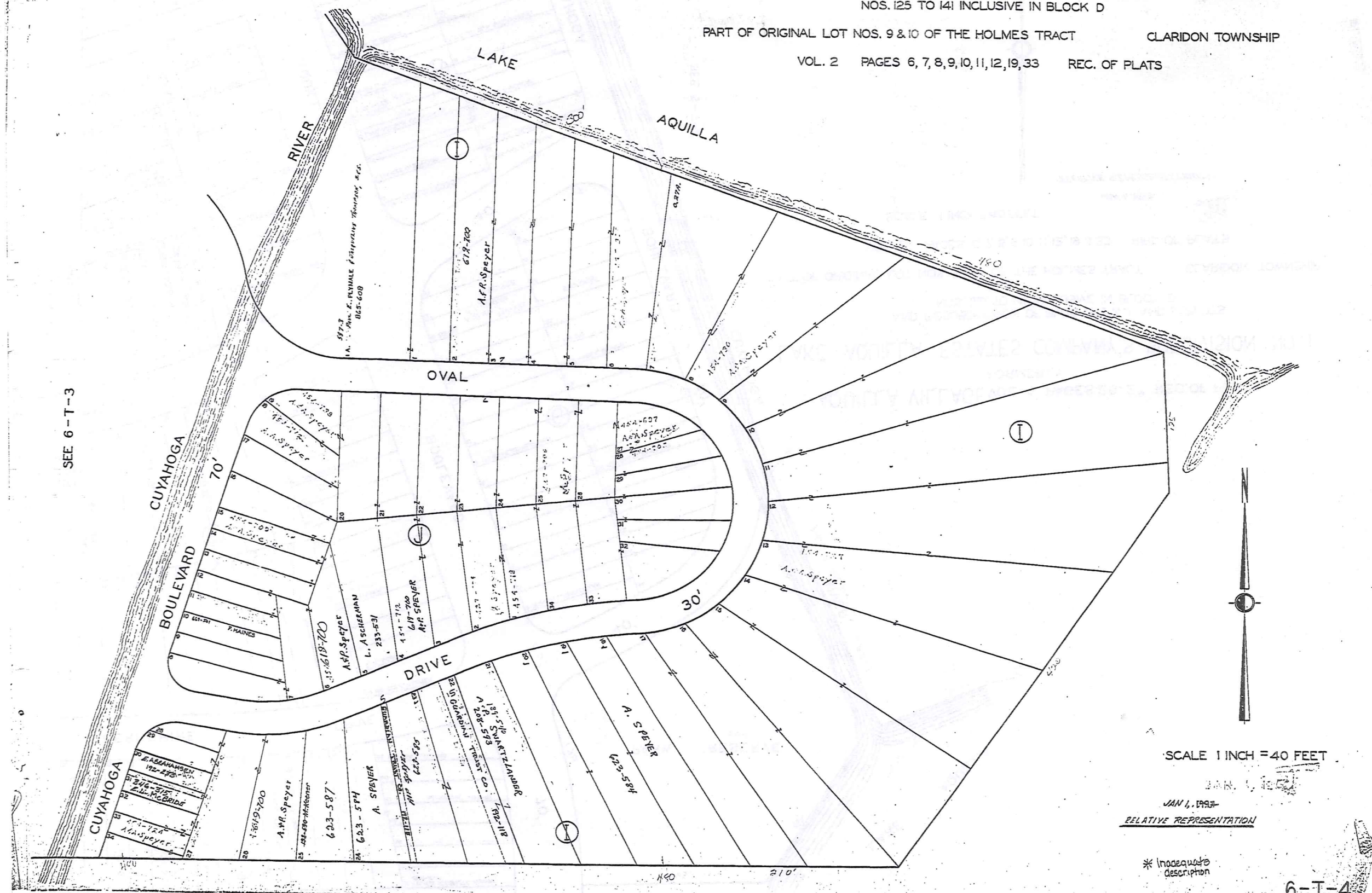
240

AND RESUBDIVISION OF BLOCKS I & J AND SUBLOTS
 NOS. 125 TO 141 INCLUSIVE IN BLOCK D

PART OF ORIGINAL LOT NOS. 9 & 10 OF THE HOLMES TRACT

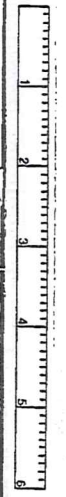
CLARIDON TOWNSHIP

VOL. 2 PAGES 6, 7, 8, 9, 10, 11, 12, 19, 33 REC. OF PLATS

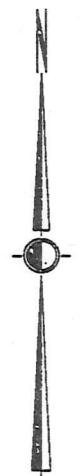


SEE 6-T-3

TRW-REDI
 SCALE IN 1/10 OF AN INCH



1-800-345-7334



SCALE 1 INCH = 40 FEET

JAN 1, 1993
 RELATIVE REPRESENTATION

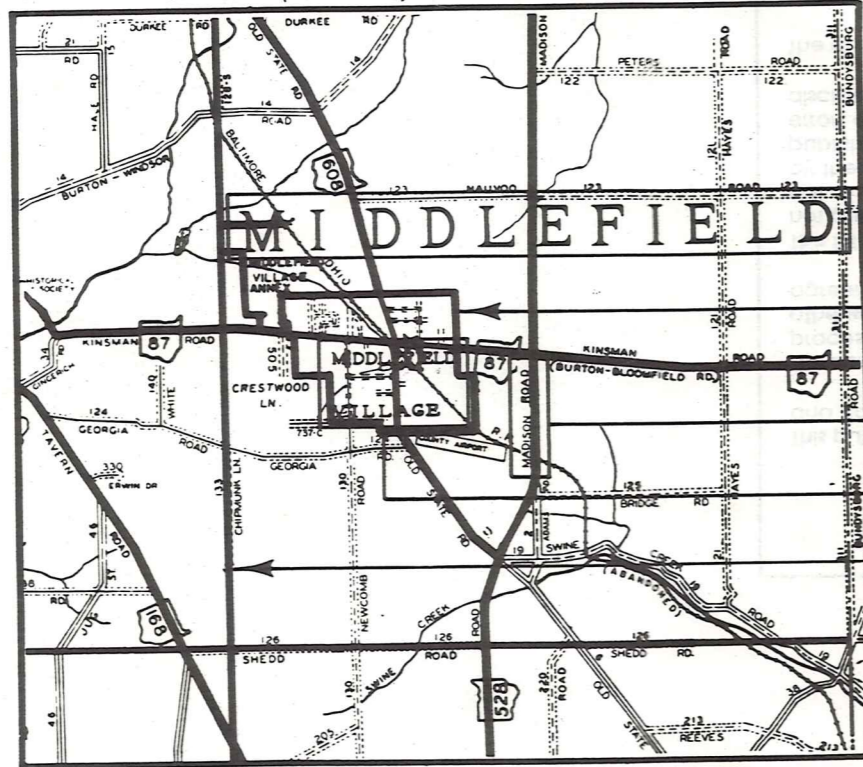
* Inadequate description

6-T-4

Explanation and Use Sheet for Geauga County, Ohio

A

SAMPLE (PARTIAL) COUNTY INDEX MAP



Tract Lot Number

Acreage

Township Name

Village Boundary

Street Name

Village Name

Township Boundary

Owners Name

Denotes Continuous Ownership

Deed Book & Page

Map Page Number

Township Name

Village Name

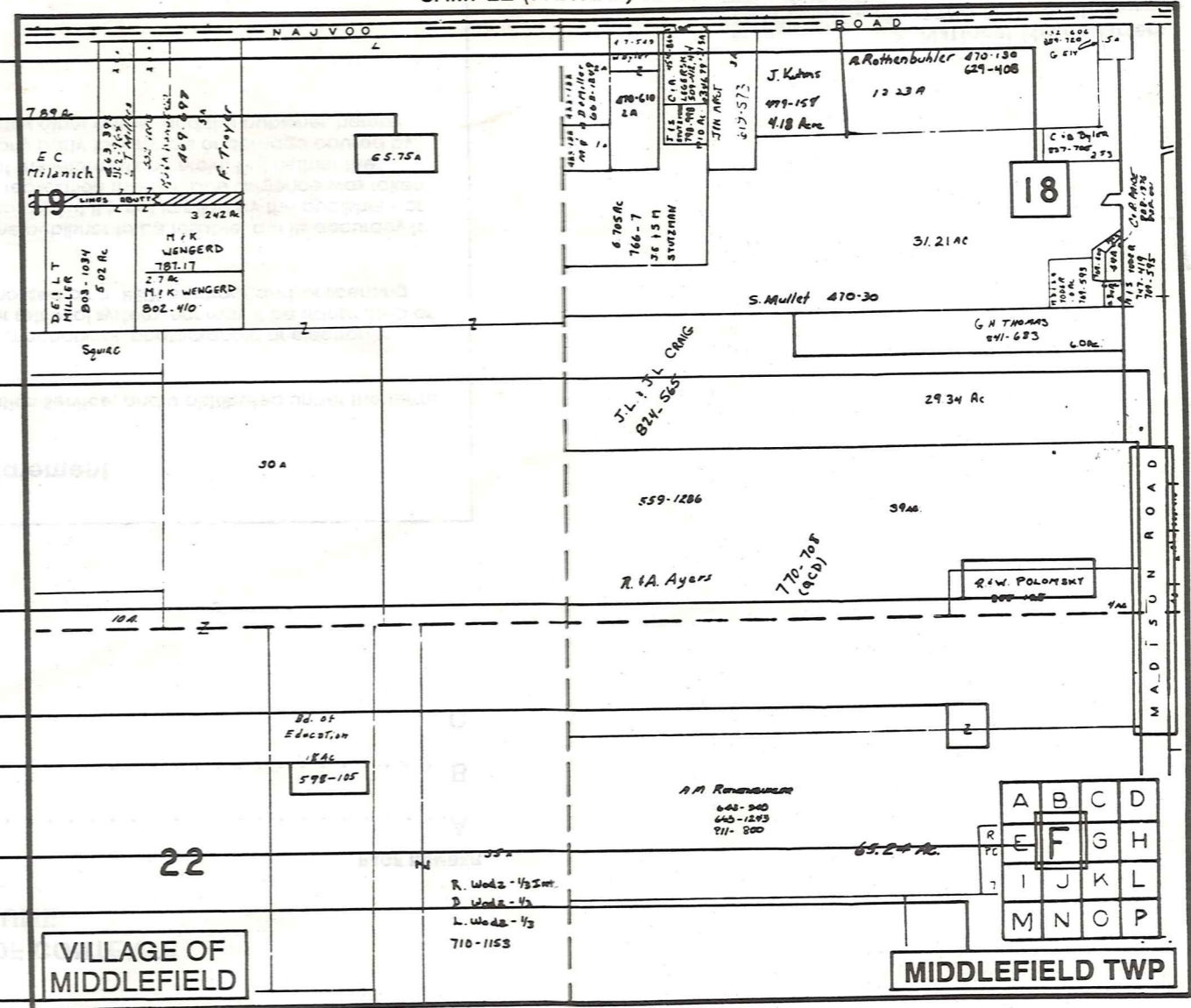
Village Boundary

Street Name

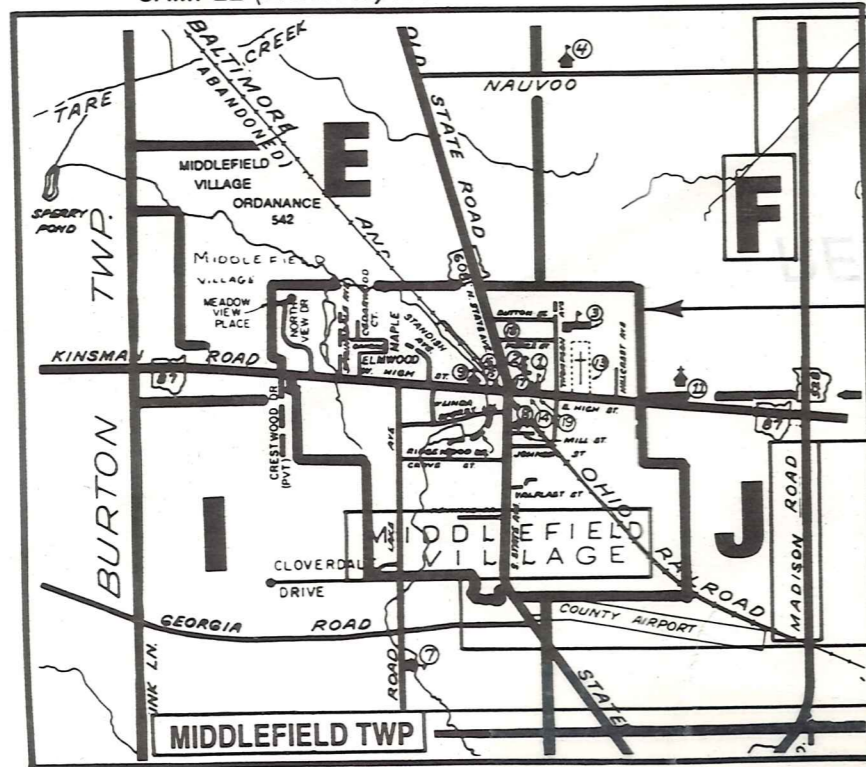
Village Name

Township Name

SAMPLE (PARTIAL) MAP PAGE



SAMPLE (PARTIAL) MUNICIPALITY INDEX MAP



USE OF THE MAP VOLUME

- LOCATE THE GENERAL AREA OF INTEREST ON THE COUNTY INDEX MAP AND NOTE THE MUNICIPALITY NAME (TOWNSHIP OR VILLAGE).
 - REFER TO THE TABLE OF CONTENTS AND NOTE THE BEGINNING ATLAS PAGE NUMBER FOR THE MUNICIPALITY OF INTEREST.
 - TURN TO THE PAGE INDICATED, ON THIS PAGE WILL APPEAR AN INDEX MAP FOR THAT MUNICIPALITY.
 - LOCATE THE GENERAL AREA OF INTEREST AND NOTE THE MAP PAGE NUMBER. THIS MAY BE EITHER A LETTER OR A NUMBER.
 - MAP PAGES ARE IN ALPHABETICAL (OR NUMERICAL) SEQUENCE FOLLOWING THE MUNICIPALITY INDEX MAP. FOLLOW SEQUENCE TO THE MAP PAGE INDICATED.
 - LOCATE SPECIFIC PARCEL OF INTEREST AND NOTE THE DESIRED INFORMATION.
- NOTE: ON SOME MAPS YOU MAY BE REFERRED TO A DETAIL SHEET SHOWING AN ENLARGEMENT OF THE AREA. THESE MAPS ARE FOUND AT THE END OF THE REGULAR MAP PAGES IN EACH MUNICIPALITY IN EITHER ALPHABETICAL OR NUMERICAL SEQUENCE.
- NOTE: CHARDON VILLAGE HAS TITLE SHEETS. TO LOCATE OWNERS NAME, NOTE THE PARCEL NUMBER, REFER TO THE TITLE PAGE FOLLOWING THE MAP OF INTEREST, FOLLOW NUMERICAL SEQUENCE TO THE PARCEL NUMBER OF INTEREST AND NOTE THE DESIRED INFORMATION. IN ALL OTHER MUNICIPALITIES THE OWNERS NAME APPEARS ON THE MAP PAGE.